



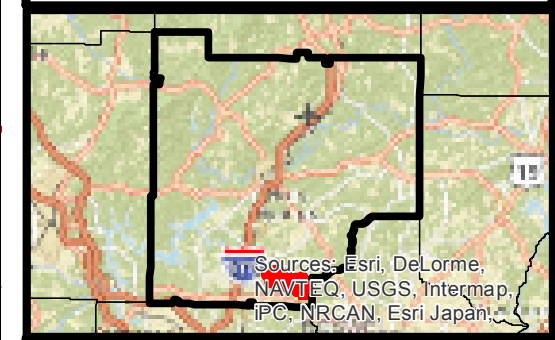
Air Acres Voting Precinct

Legend

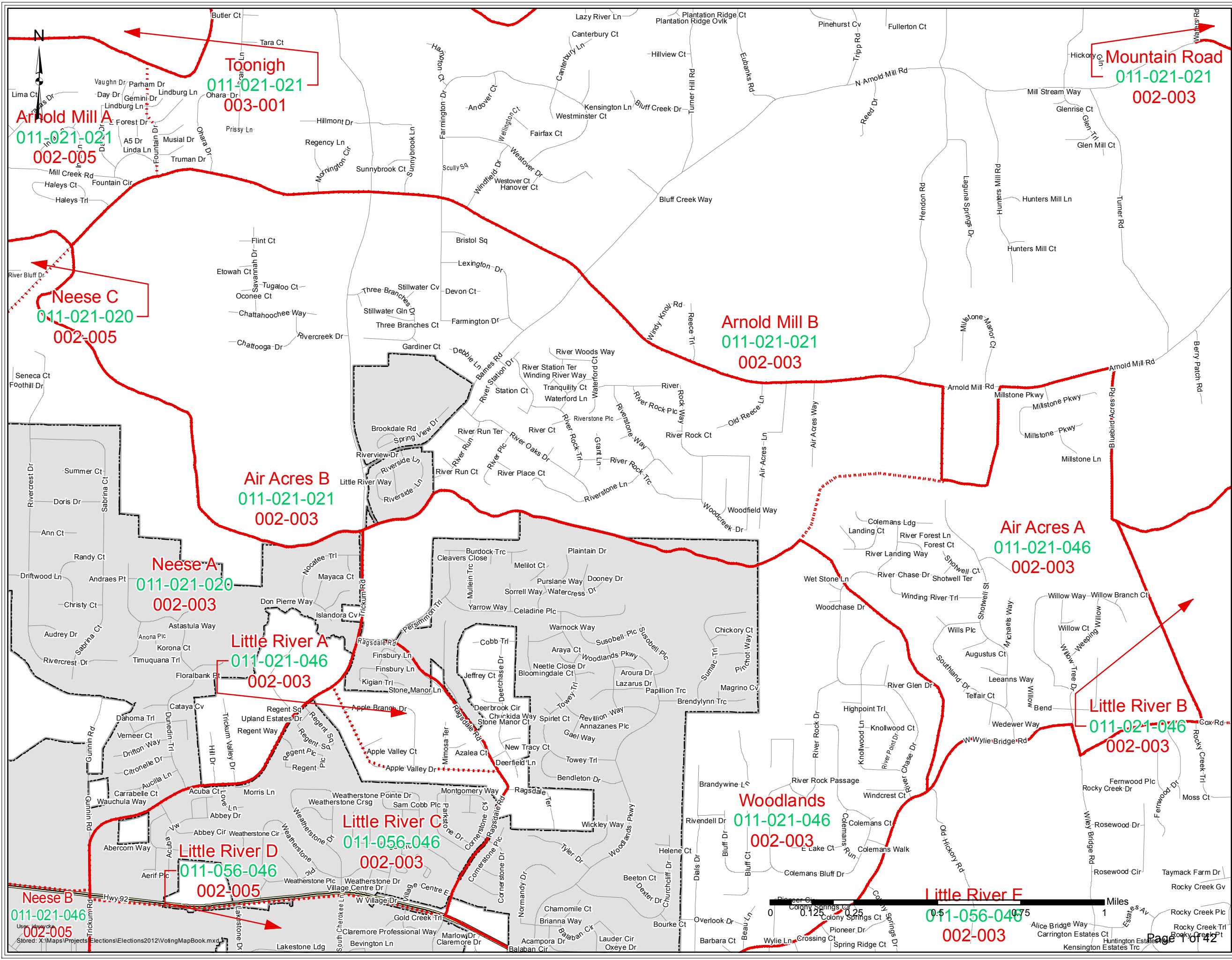
- City and County Boundaries
- State Boundary
- County Boundary
- City Boundary
- Water
- Waterway
- Water Park
- Highway
- Highway Right-of-Way
- Interstate
- State Road
- County Road
- City Road
- Local Road
- Trail
- Drainage
- Utility Line
- Power Line
- Water Line
- Gas Line
- Telephone Line
- Other


Precinct Codes
 Precinct Name & Precinct Split (if applicable)
 Congress-State Senate-State House
 Commission-School Board

Map Description
 VotingMapBook
 Date of Creation
 3/5/2015
 Produced by:
 Cherokee County GIS



This Map Has Been Compiled From The Most Up To Date And Reliable Sources Available. Cherokee County Assumes No Responsibility For Errors Or Omissions Contained Within This Map. No Warranties or Representations Are Expressed Or Implied In Fact Or In Law.





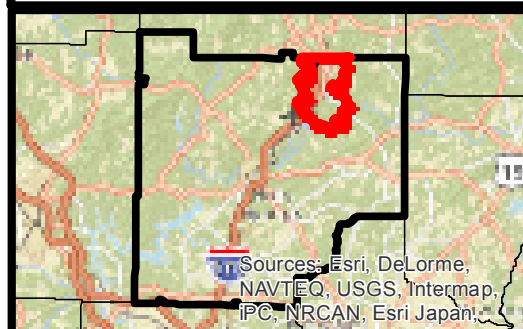
Ballground Voting Precinct

Legend

	City and County Boundaries		Water
	Ballground Precinct		Stream
	Other Precinct		Highway
	State House Precinct		Highway Right-of-Way
	State Senate Precinct		Water Park
	School Board Precinct		Reservoir
	Commission Precinct		Water Body
	Other Precinct		Cherokee County

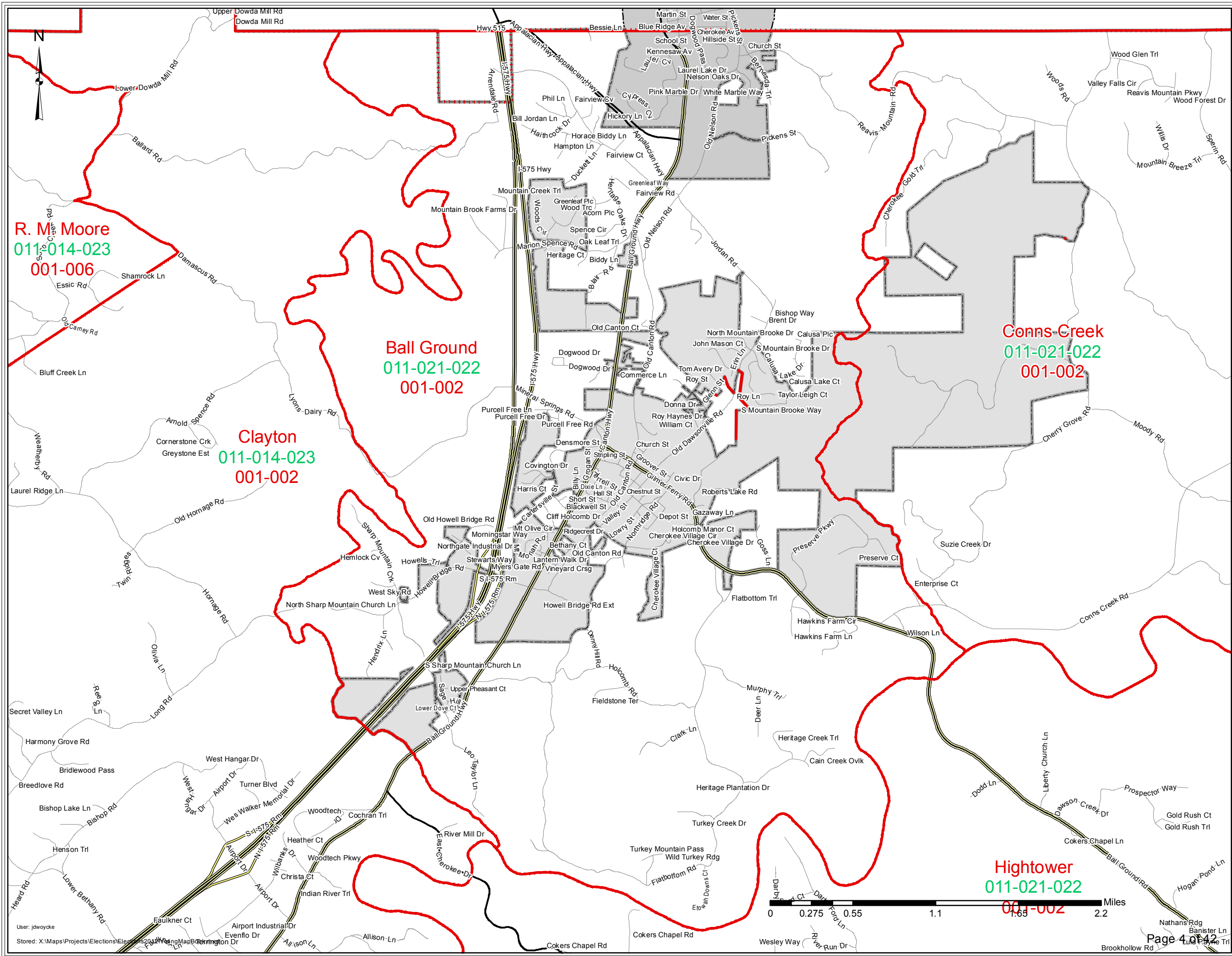
Precinct Codes
 Precinct Name & Precinct Split (if applicable)
 Congress-State Senate-State House
 Commission-School Board

Map Description
 VotingMapBook
 Date of Creation
 3/5/2015
 Produced by:
 Cherokee County GIS



Sources: Esri, DeLorme, NAVTEQ, USGS, Intermap, iPC, NRCAN, Esri Japan

This Map Has Been Compiled From The Most Up To Date And Reliable Sources Available. Cherokee County Assumes No Responsibility For Errors Or Omissions Contained Within This Map. No Warranties or Representations Are Expressed Or Implied In Fact Or In Law.





Bascomb Voting Precinct

Legend

	City and County Boundaries		Water
	Precinct Boundaries		Stream
	Local Roads		Highway
	State Roads		Highway Right-of-Way
	Interstates		Barren
	Interstates Right-of-Way		Woods
	Interstates Right-of-Way		Water
	Interstates Right-of-Way		Water
	Interstates Right-of-Way		Water
	Interstates Right-of-Way		Water
	Interstates Right-of-Way		Water

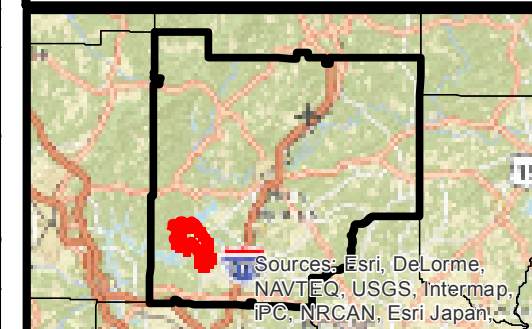
Precinct Codes
 Precinct Name & Precinct Split (if applicable)
 Congress-State Senate-State House
 Commission-School Board

Map Description

VotingMapBook


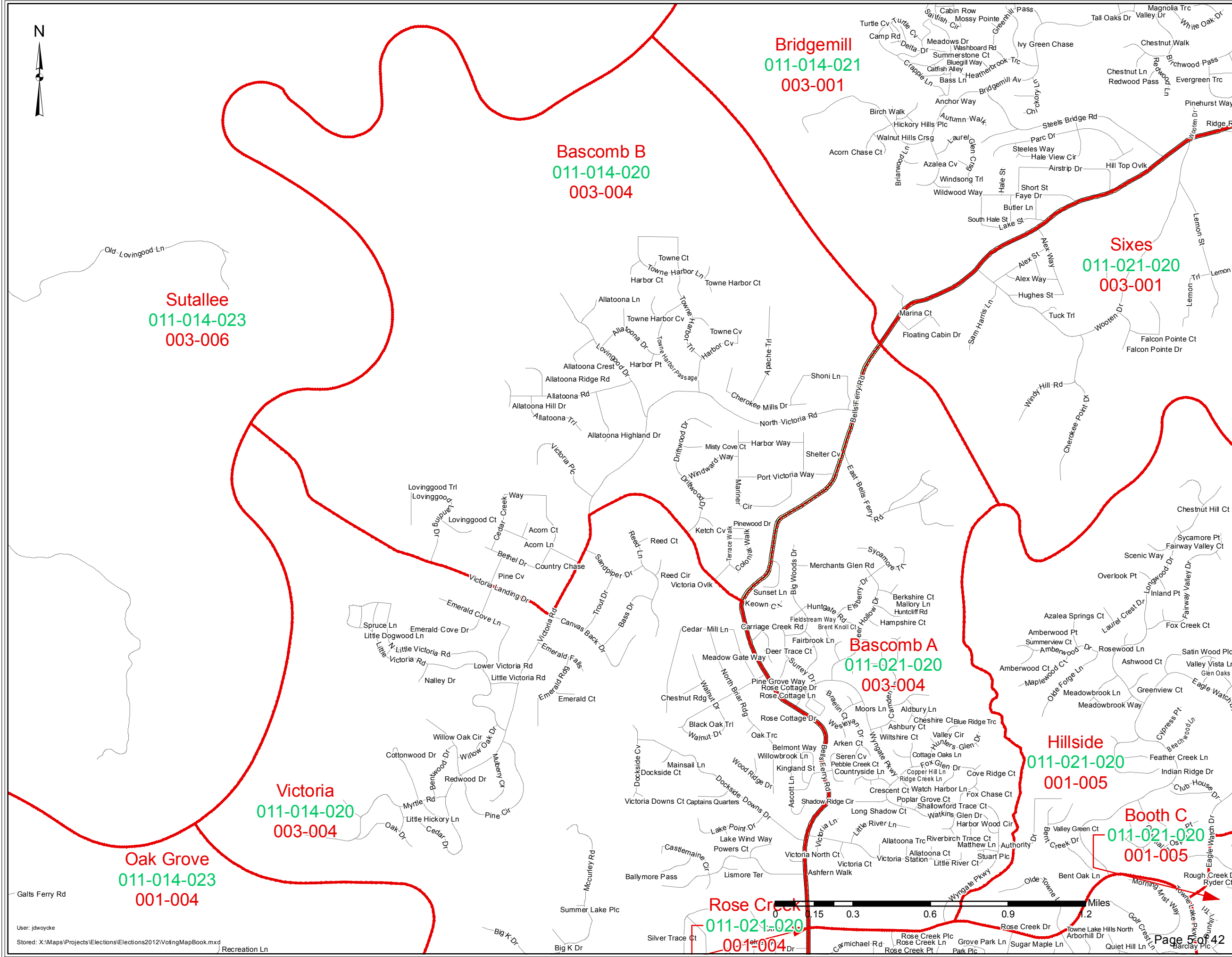
Date of Creation
3/5/2015

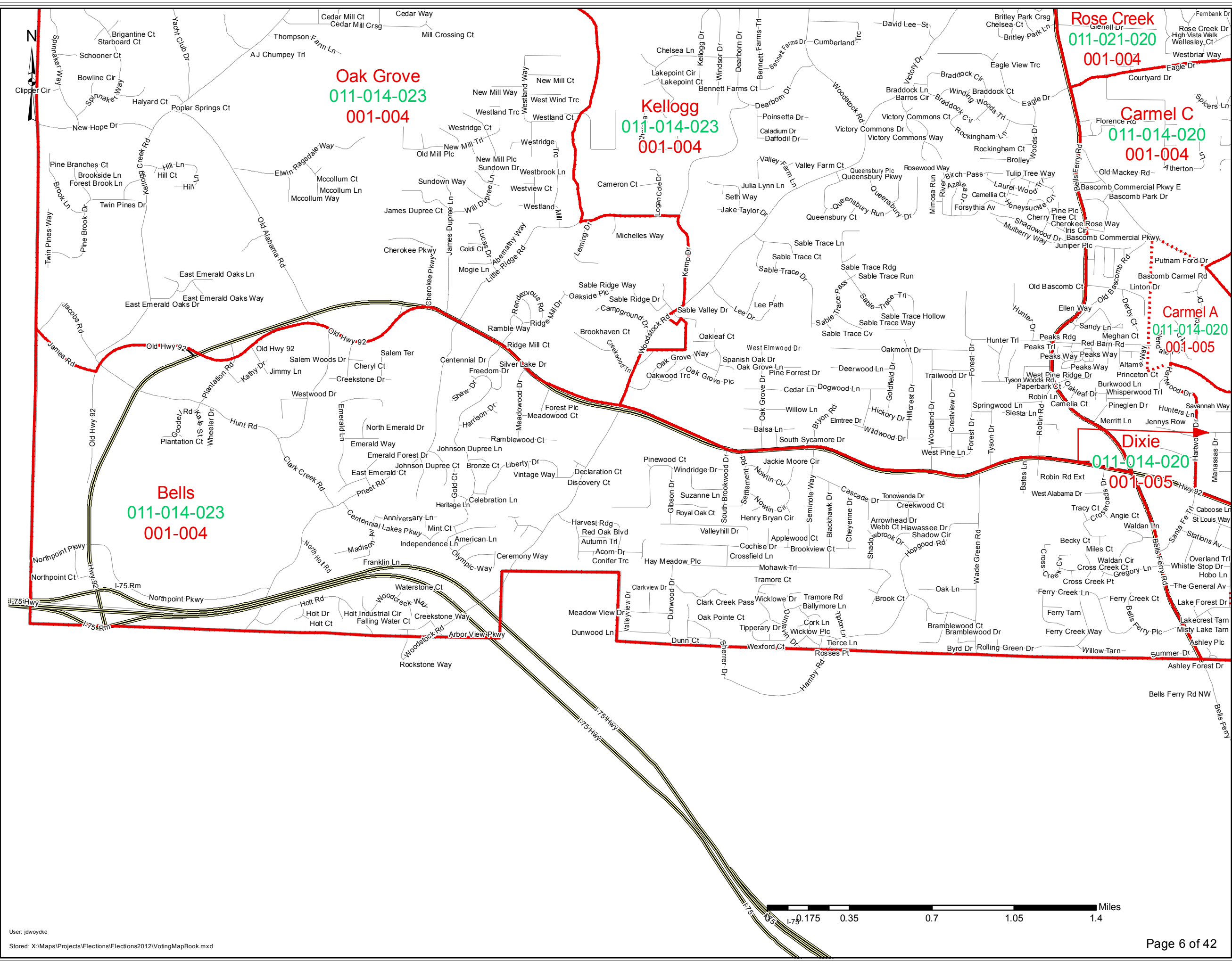
Produced by:
Cherokee County GIS



Sources: Esri, DeLorme, NAVTEQ, USGS, Intermap, iPC, NRCAN, Esri Japan

This Map Has Been Compiled From The Most Up To Date And Reliable Sources Available. Cherokee County Assumes No Responsibility For Errors Or Omissions Contained Within This Map. No Warranties or Representations Are Expressed Or Implied In Fact Or In Law.





Bells Voting Precinct

Legend

	City and County Boundaries
	State Boundary
	County Boundary
	City Boundary
	Highway
	Highway Right-of-Way
	Water
	Forest
	Other

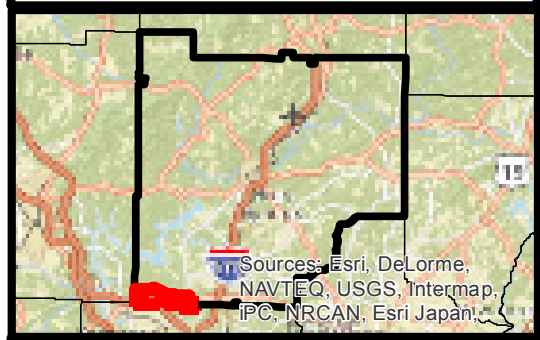
Precinct Codes
 Precinct Name & Precinct Split (if applicable)
 Congress-State Senate-State House
 Commission-School Board

Map Description

VotingMapBook

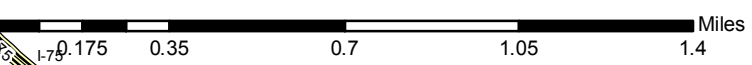
Date of Creation
3/5/2015

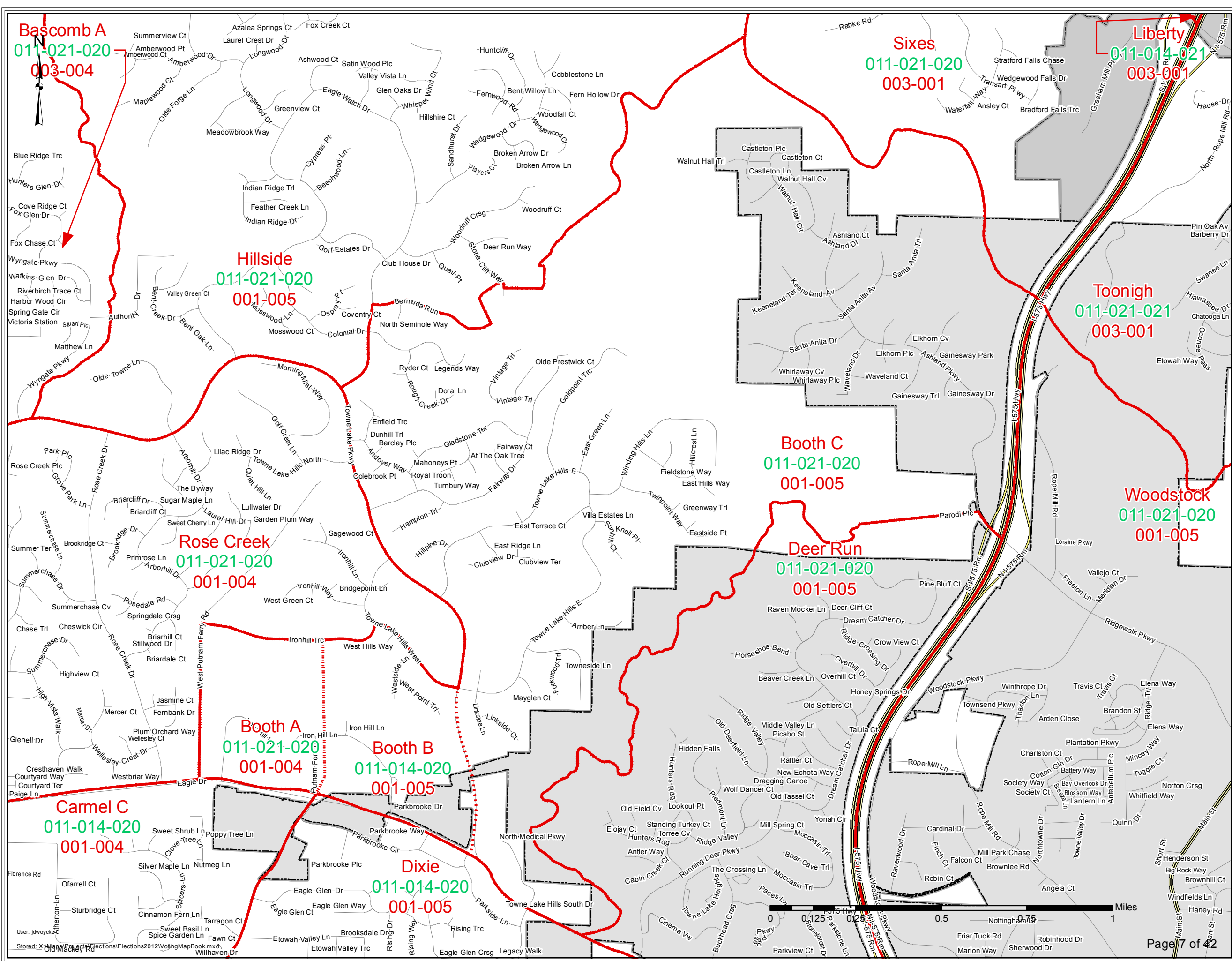
Produced by:
Cherokee County GIS



Sources: Esri, DeLorme, NAVTEQ, USGS, Intermap, iPC, NRCAN, Esri Japan

This Map Has Been Compiled From The Most Up To Date And Reliable Sources Available. Cherokee County Assumes No Responsibility For Errors Or Omissions Contained Within This Map. No Warranties or Representations Are Expressed Or Implied In Fact Or In Law.



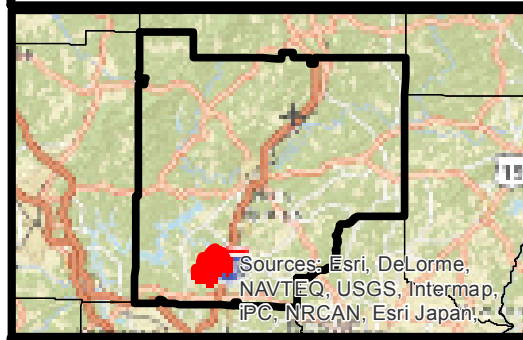


Booth Voting Precinct


Legend

- City and County Boundaries
- Precinct Name & Precinct Split (if applicable)
- Precinct Codes
- Congress-State Senate-State House
- Commission-School Board

Map Description
VotingMapBook
Date of Creation
3/5/2015
Produced by:
Cherokee County GIS



This Map Has Been Compiled From The Most Up To Date And Reliable Sources Available. Cherokee County Assumes No Responsibility For Errors Or Omissions Contained Within This Map. No Warranties or Representations Are Expressed Or Implied In Fact Or In Law.



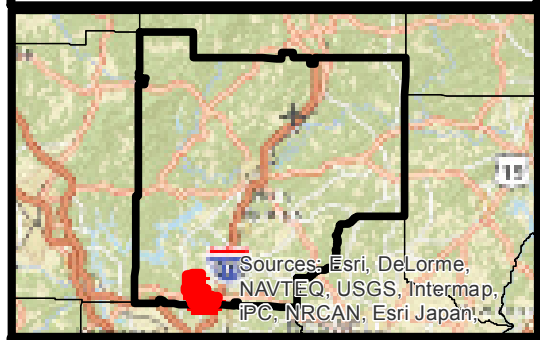
Carmel Voting Precinct

Legend

- City and County Boundaries
- State Routes
- Local Roads
- Drains
- Highways
- Highway Right-of-Way
- Water
- Waterway
- Waterway Right-of-Way
- Cherokee County


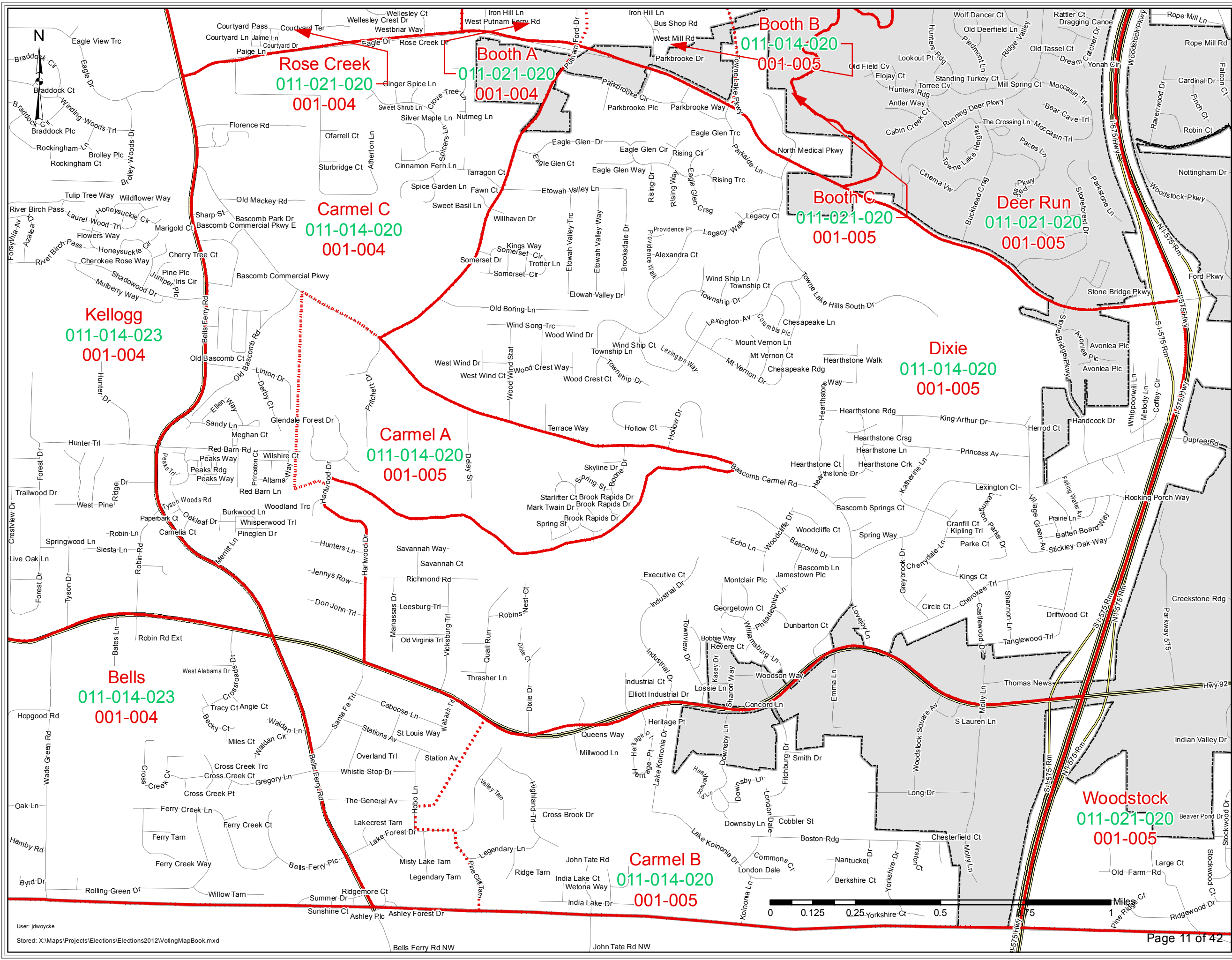
Precinct Codes
Precinct Name & Precinct Split (if applicable)
Congress-State Senate-State House
Commission-School Board


Map Description
 VotingMapBook
 Date of Creation
 3/5/2015
 Produced by:
 Cherokee County GIS



Sources: Esri, DeLorme, NAVTEQ, USGS, Intermap, iPC, NRCAN, Esri Japan

This Map Has Been Compiled From The Most Up To Date And Reliable Sources Available. Cherokee County Assumes No Responsibility For Errors Or Omissions Contained Within This Map. No Warranties or Representations Are Expressed Or Implied In Fact Or In Law.





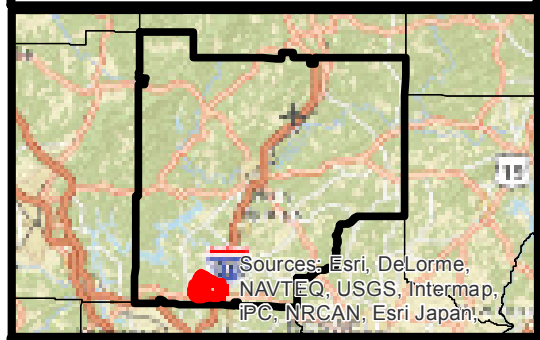
Dixie Voting Precinct

Legend

- City and County Boundaries
- Water
- Stream
- Highway
- Highway Ramp
- Bar
- Clubhouse
- Condo
- Indy Storage
- Mobile Home Park
- Mobile
- Mobile Home
- Mobile Office
- Cherokee County

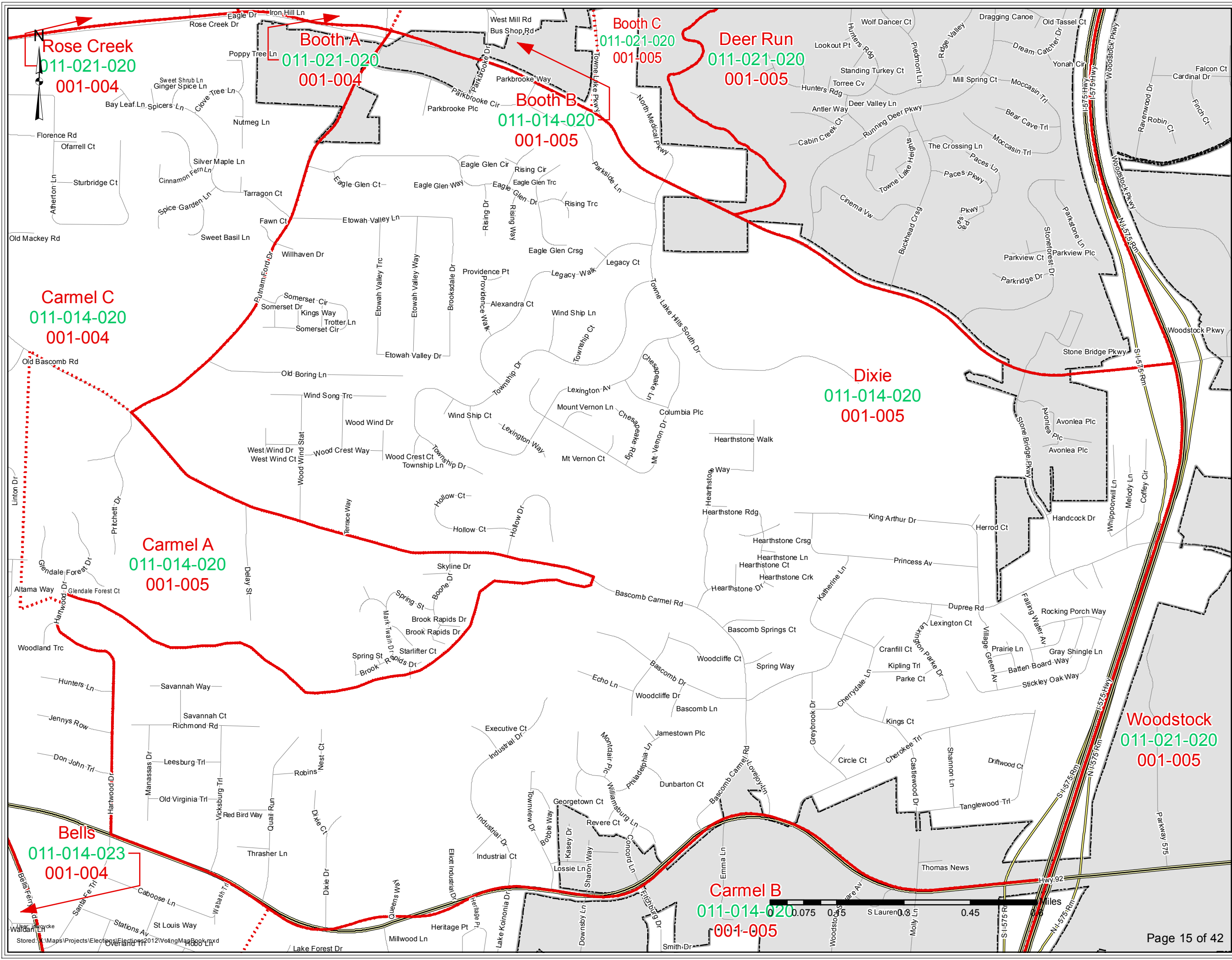
Precinct Codes
Precinct Name & Precinct Split (if applicable)
Congress-State Senate-State House
Commission-School Board

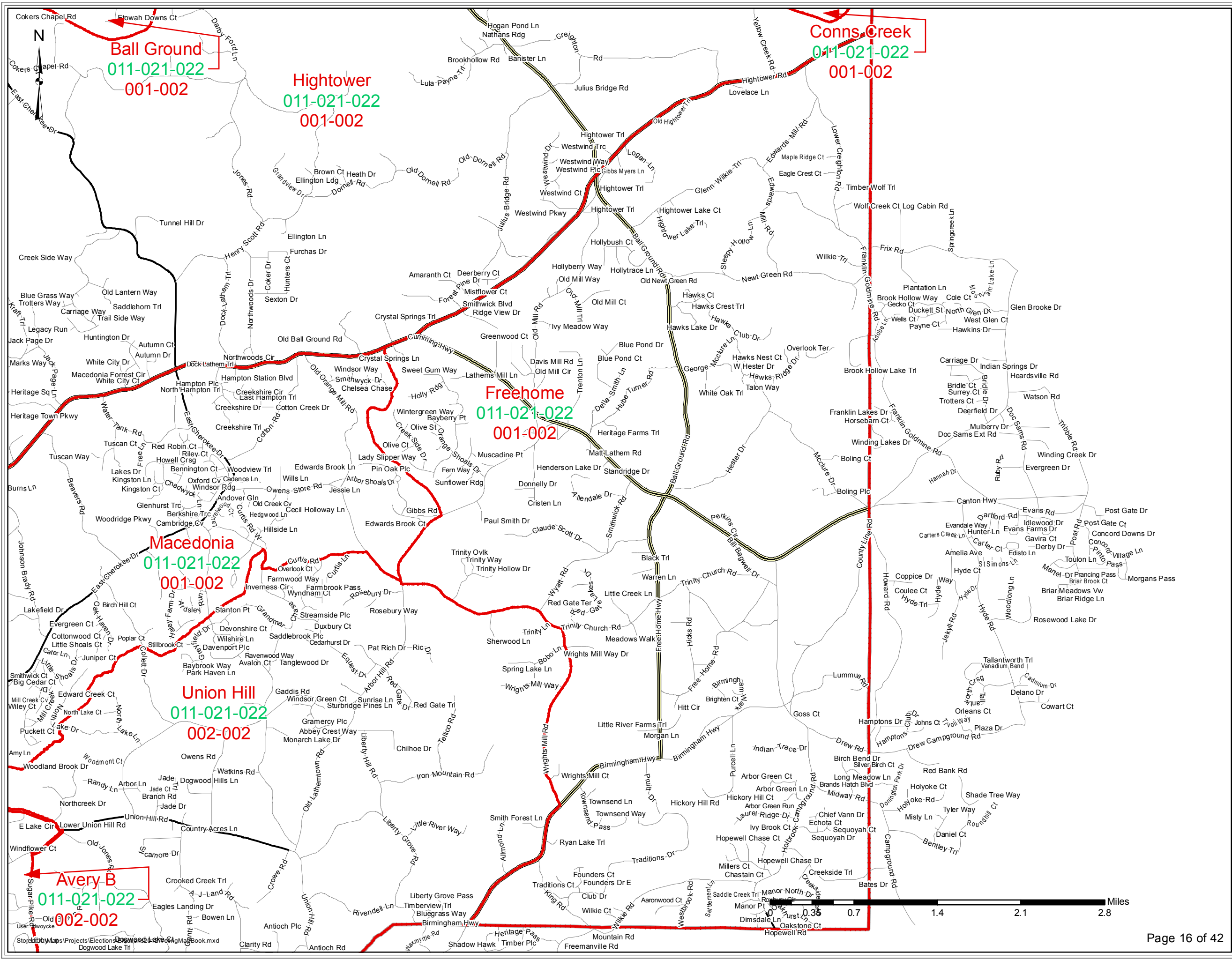
Map Description
 VotingMapBook
 Date of Creation
 3/5/2015
 Produced by:
 Cherokee County GIS



Sources: Esri, DeLorme, NAVTEQ, USGS, Intermap, iPC, NRCAN, Esri Japan

This Map Has Been Compiled From The Most Up To Date And Reliable Sources Available. Cherokee County Assumes No Responsibility For Errors Or Omissions Contained Within This Map. No Warranties or Representations Are Expressed Or Implied In Fact Or In Law.





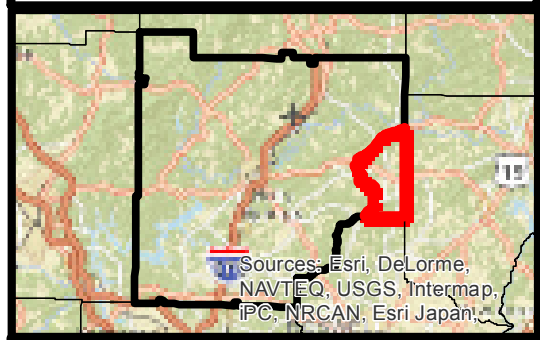
Freehome Voting Precinct

Legend

- City and County Boundaries
- State Boundary
- County Boundary
- City Boundary
- Water
- Waterway
- Waterway Bridge
- Waterway Dam
- Waterway Lock
- Waterway Weir
- Waterway堰
- Waterway Dam
- Waterway Lock
- Waterway Weir
- Waterway堰
- Waterway Dam
- Waterway Lock
- Waterway Weir
- Waterway堰


Precinct Codes
 Precinct Name & Precinct Split (if applicable)
 Congress-State Senate-State House
 Commission-School Board

Map Description
 VotingMapBook
 Date of Creation
 3/5/2015
 Produced by:
 Cherokee County GIS



Sources: Esri, DeLorme, NAVTEQ, USGS, Intermap, iPC, NRCAN, Esri Japan

This Map Has Been Compiled From The Most Up To Date And Reliable Sources Available. Cherokee County Assumes No Responsibility For Errors Or Omissions Contained Within This Map. No Warranties or Representations Are Expressed Or Implied In Fact Or In Law.



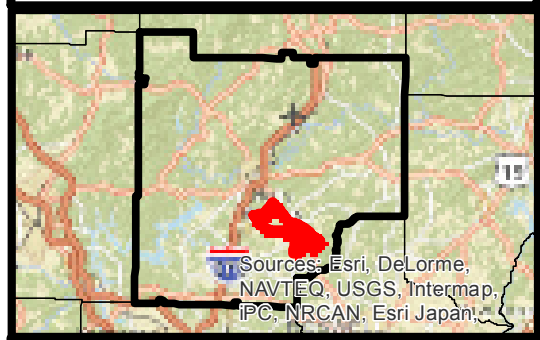
Hickory Flat Voting Precinct

Legend

- City and County Boundaries
- State Routes
- Local Roads
- Highways
- Highway Ramps
- Water
- Waterways
- Water Ponds
- Waterfalls
- Cherokee County

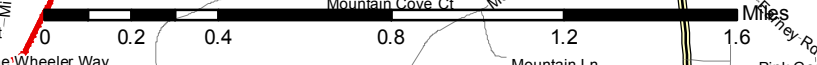
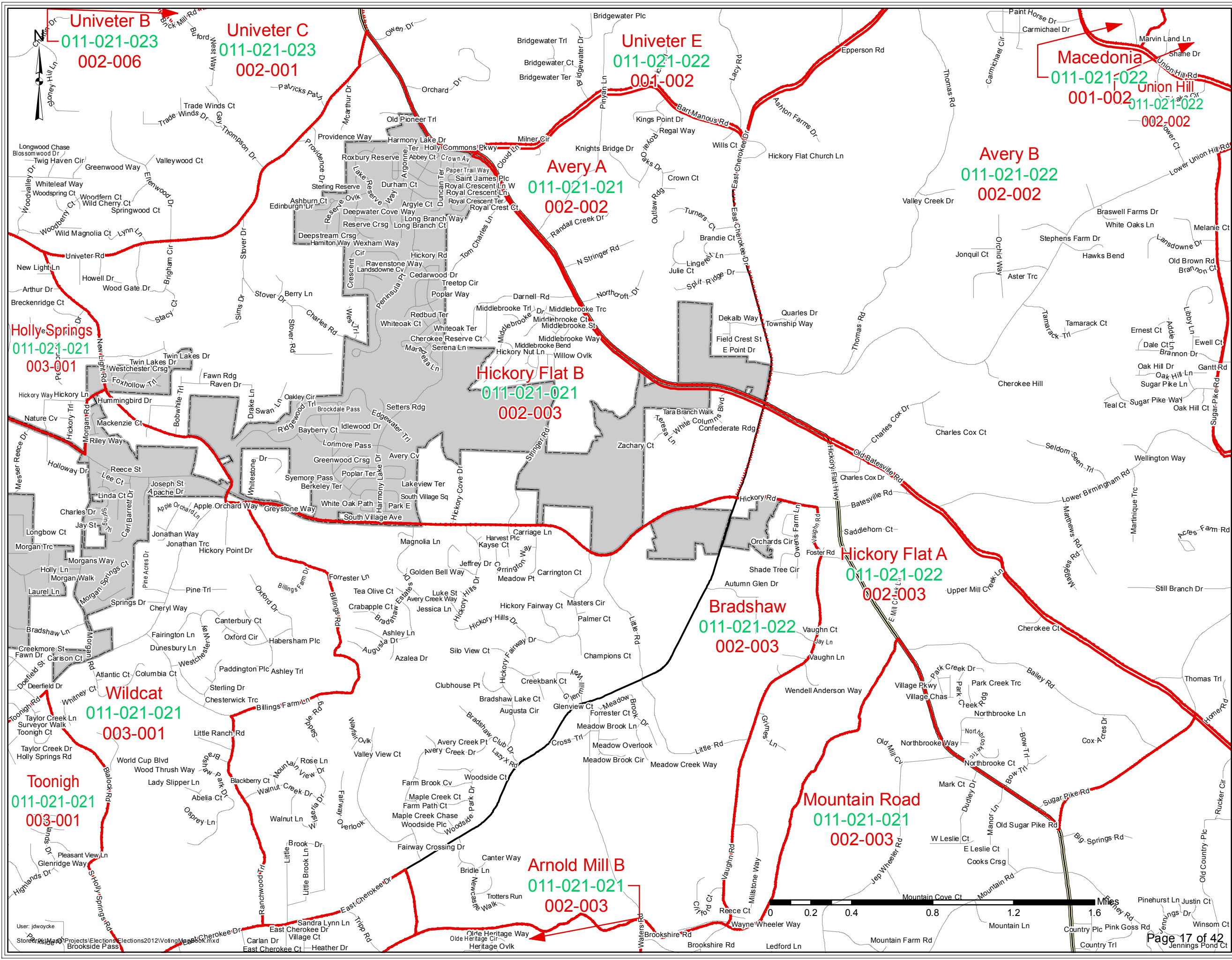
Precinct Codes
Precinct Name & Precinct Split (if applicable)
Congress-State Senate-State House
Commission-School Board

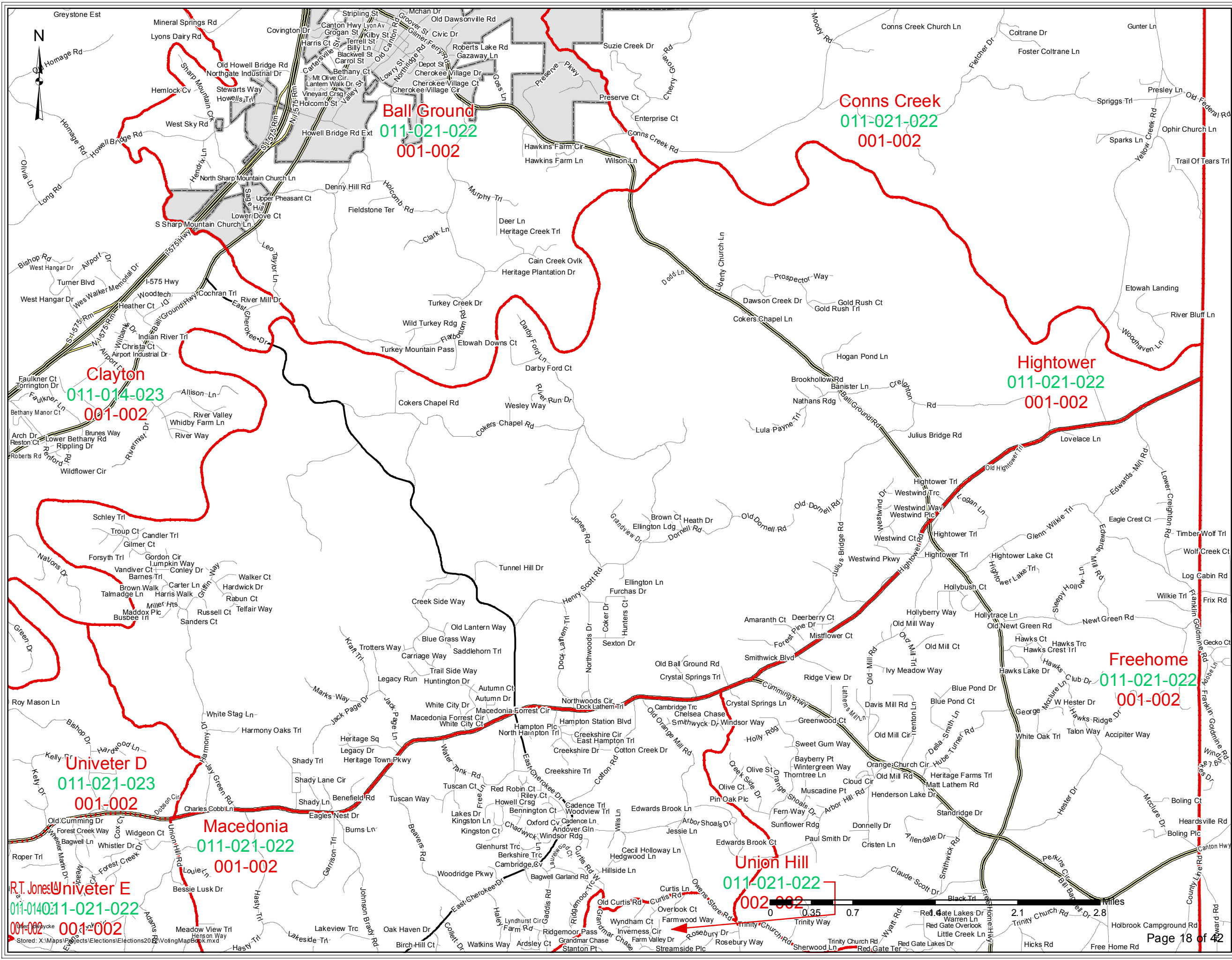
Map Description
 VotingMapBook
 Date of Creation
 3/5/2015
 Produced by:
 Cherokee County GIS



Sources: Esri, DeLorme, NAVTEQ, USGS, Intermap, iPC, NRCAN, Esri Japan

This Map Has Been Compiled From The Most Up To Date And Reliable Sources Available. Cherokee County Assumes No Responsibility For Errors Or Omissions Contained Within This Map. No Warranties or Representations Are Expressed Or Implied In Fact Or In Law.





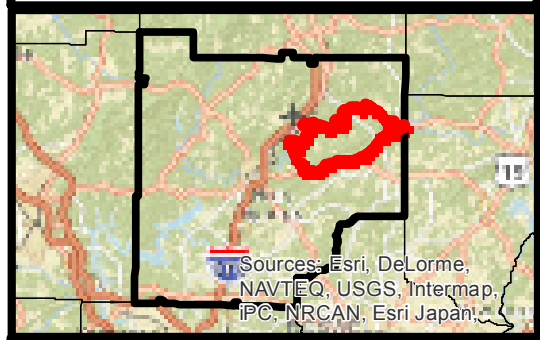
Hightower Voting Precinct

Legend

	City and County Boundaries
	Precinct Boundaries
	City Boundaries
	Water
	Forest
	Highway
	Highway Right-of-Way
	Other
	Water
	Forest
	Other
	Other

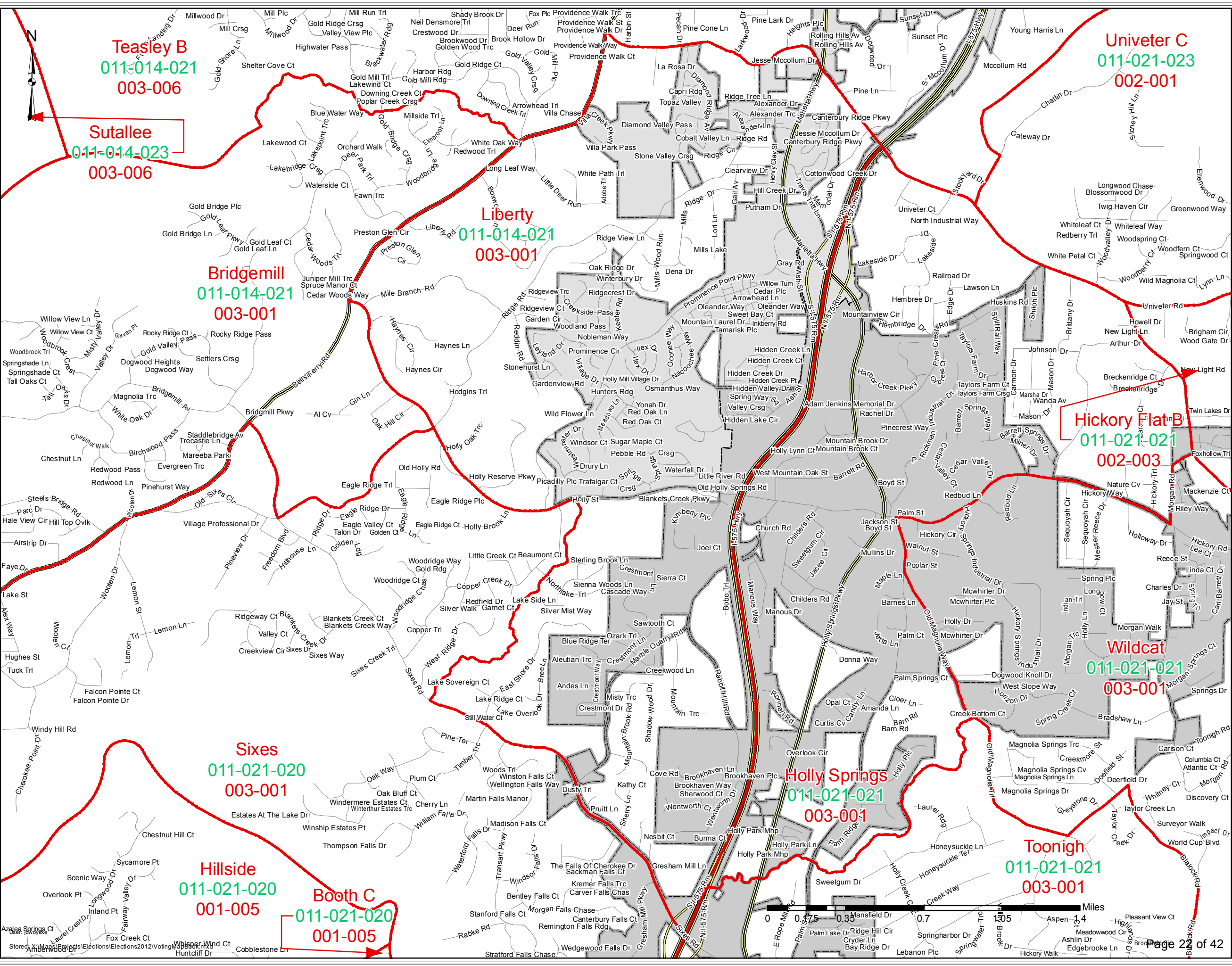
Precinct Codes
Precinct Name & Precinct Split (if applicable)
Congress-State Senate-State House
Commission-School Board

Map Description
 VotingMapBook
 Date of Creation
 3/5/2015
 Produced by:
 Cherokee County GIS



Sources: Esri, DeLorme, NAVTEQ, USGS, Intermap, iPC, NRCAN, Esri Japan

This Map Has Been Compiled From The Most Up To Date And Reliable Sources Available. Cherokee County Assumes No Responsibility For Errors Or Omissions Contained Within This Map. No Warranties or Representations Are Expressed Or Implied In Fact Or In Law.



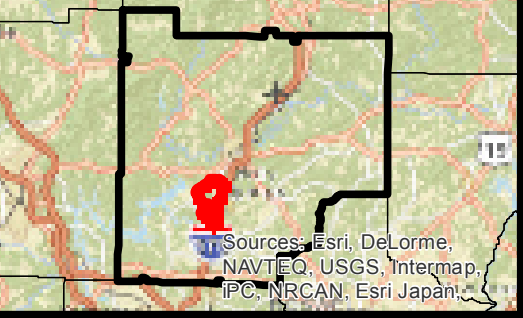
Liberty Voting Precinct

Legend

- City and County Boundaries
- Precinct Boundaries
- State Routes
- Highways
- Highway Ramps
- Water
- Waterways
- Water Ponds
- Waterfalls
- Cherokee County

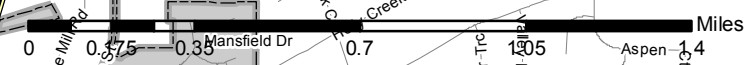
Precinct Codes
 Precinct Name & Precinct Split (if applicable)
 Congress-State Senate-State House
 Commission-School Board


Map Description
 VotingMapBook
 Date of Creation
 3/5/2015
 Produced by:
 Cherokee County GIS



Sources: Esri, DeLorme, NAVTEQ, USGS, Intermap, IPC, NRCAN, Esri Japan

This Map Has Been Compiled From The Most Up To Date And Reliable Sources Available. Cherokee County Assumes No Responsibility For Errors Or Omissions Contained Within This Map. No Warranties or Representations Are Expressed Or Implied In Fact Or In Law.





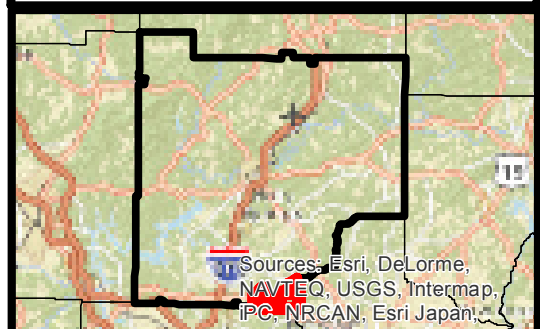
Little River Voting Precinct

Legend

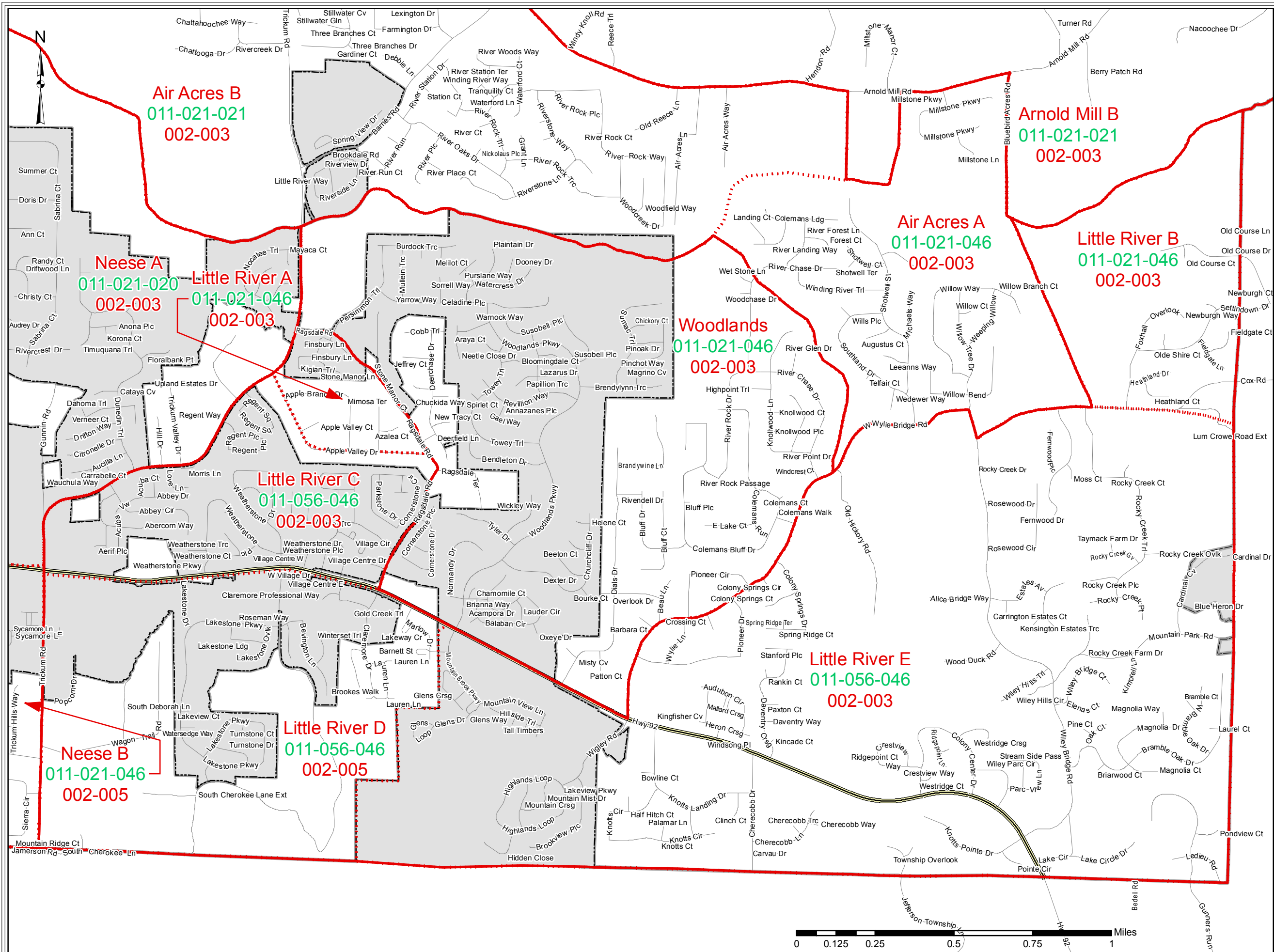
- City and County Boundaries
- Water
- Local Roads
- State
- Highway
- Highway Right-of-Way
- Water Park
- Park
- Water
- Cherokee County

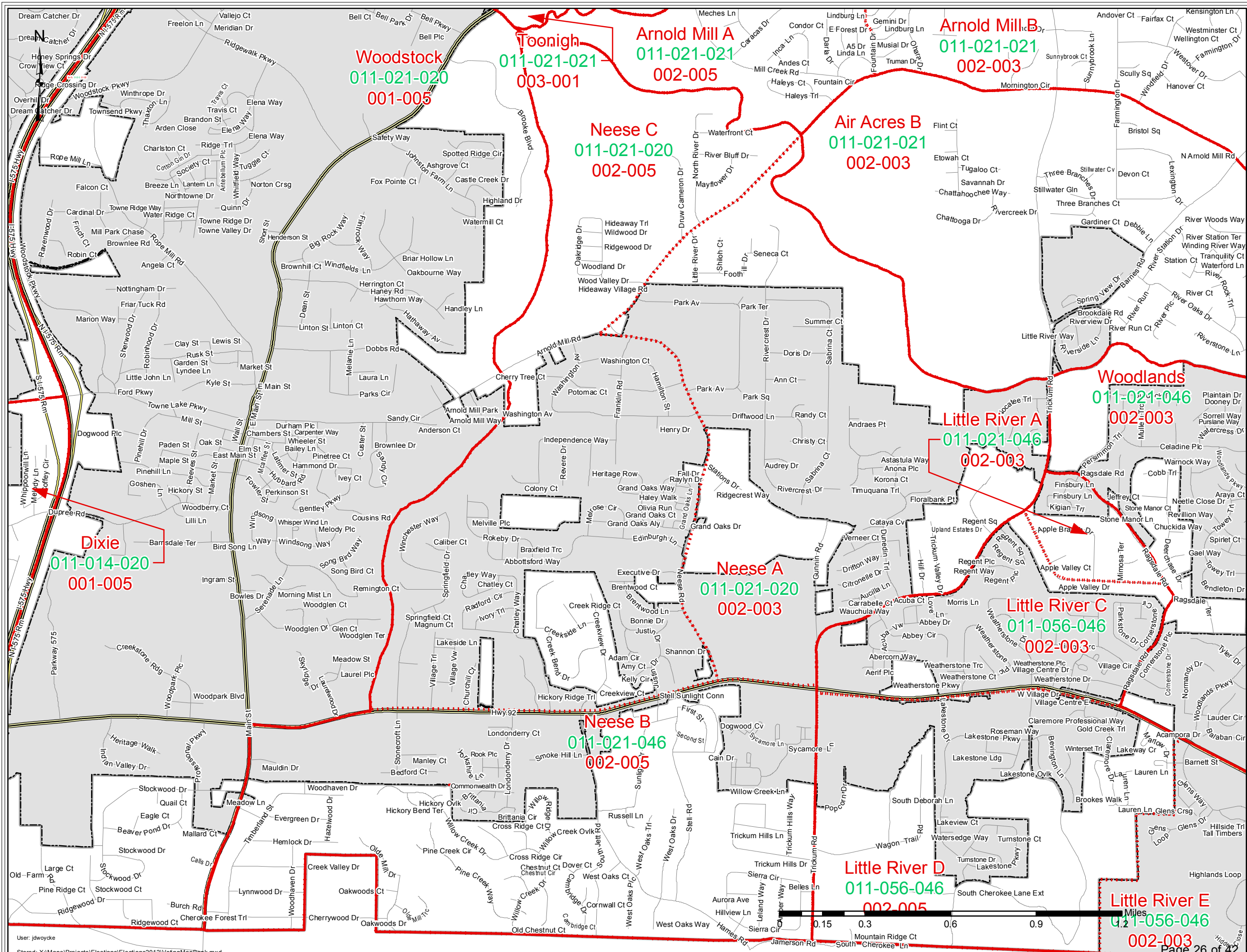
Precinct Codes
Precinct Name & Precinct Split (if applicable)
Congress-State Senate-State House
Commission-School Board

Map Description
 VotingMapBook
 Date of Creation
 3/5/2015
 Produced by:
 Cherokee County GIS



This Map Has Been Compiled From The Most Up To Date And Reliable Sources Available. Cherokee County Assumes No Responsibility For Errors Or Omissions Contained Within This Map. No Warranties or Representations Are Expressed Or Implied In Fact Or In Law.





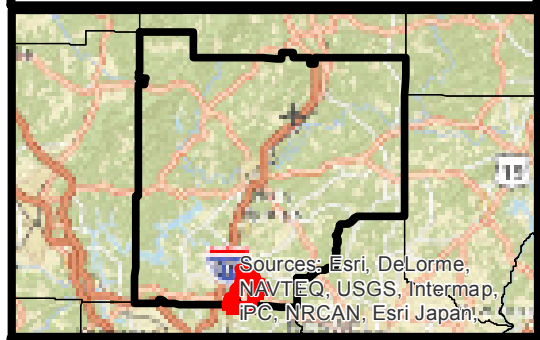
Neese Voting Precinct

Legend


- City and County Boundaries
- State Boundary
- Local Road
- State Road
- Highway
- Highway Shoulder
- Water
- Waterway
- Waterway Channel
- Waterway Bank
- Waterway Island
- Waterway Bridge
- Waterway Dam
- Waterway Lock
- Waterway Weir
- Waterway堰
- Waterway Pier
- Waterway Wharf
- Waterway Dock
- Waterway Quay
- Waterway Jetty
- Waterway Breakwater
- Waterway Pierhead
- Waterway Wharves
- Waterway Quay
- Waterway Jetty
- Waterway Breakwater
- Waterway Pierhead
- Waterway Wharves

Precinct Codes
 Precinct Name & Precinct Split (if applicable)
 Congress-State Senate-State House
 Commission-School Board

Map Description
 VotingMapBook
 Date of Creation
 3/5/2015
 Produced by:
 Cherokee County GIS



Sources: Esri, DeLorme, NAVTEQ, USGS, Intermap, iPC, NRCAN, Esri Japan





Oak Grove Voting Precinct

Legend

- City and County Boundaries
- Interstate
- State Route
- County Road
- Local Road
- Water
- Waterway
- Water Park
- Park
- Water Pond
- Cherokee County

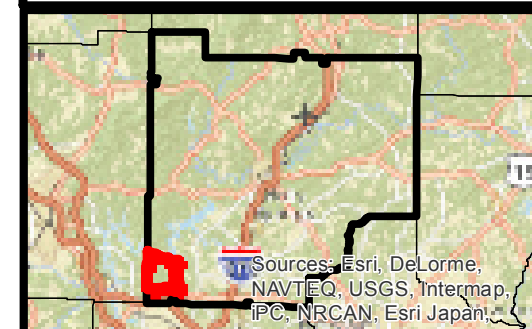
Precinct Codes
 Precinct Name & Precinct Split (if applicable)
 Congress-State Senate-State House
 Commission-School Board

Map Description

VotingMapBook

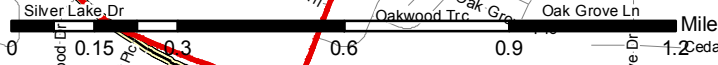
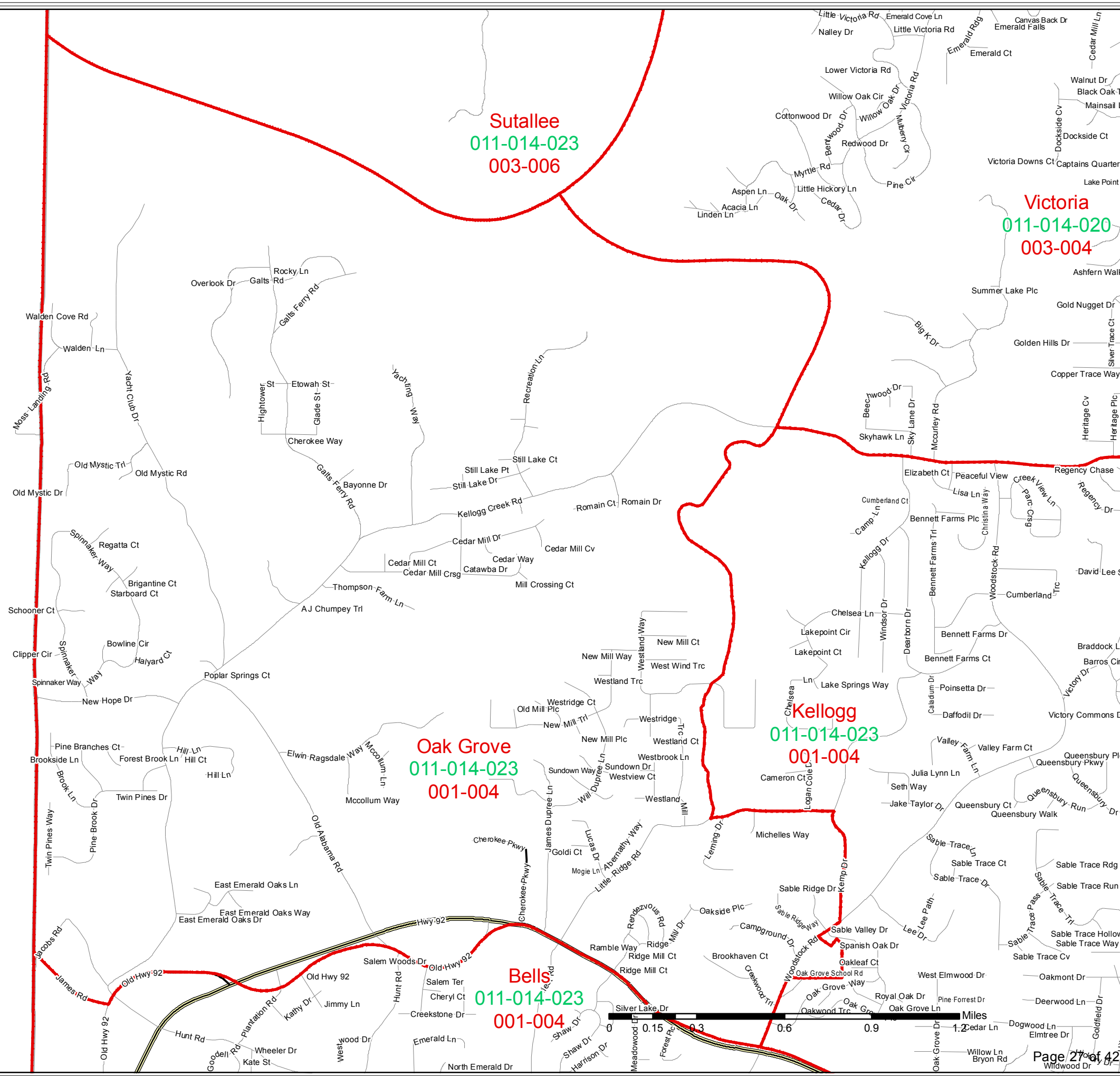
Date of Creation
3/5/2015


Produced by:
Cherokee County GIS



Sources: Esri, DeLorme,
 NAVTEQ, USGS, Intermap,
 IPC, NRCAN, Esri Japan

This Map Has Been Compiled From
 The Most Up To Date And Reliable
 Sources Available. Cherokee County
 Assumes No Responsibility For Errors
 Or Omissions Contained Within This Map.
 No Warranties or Representations Are
 Expressed Or Implied In Fact Or In Law.





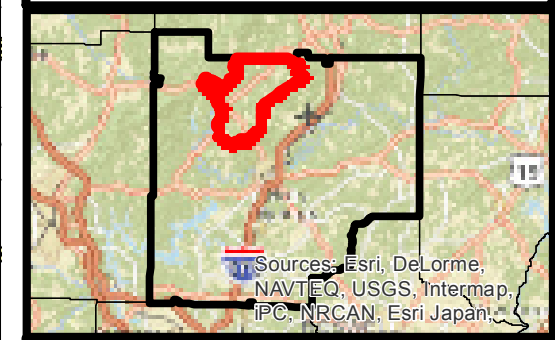
R. M. Moore Voting Precinct

Legend

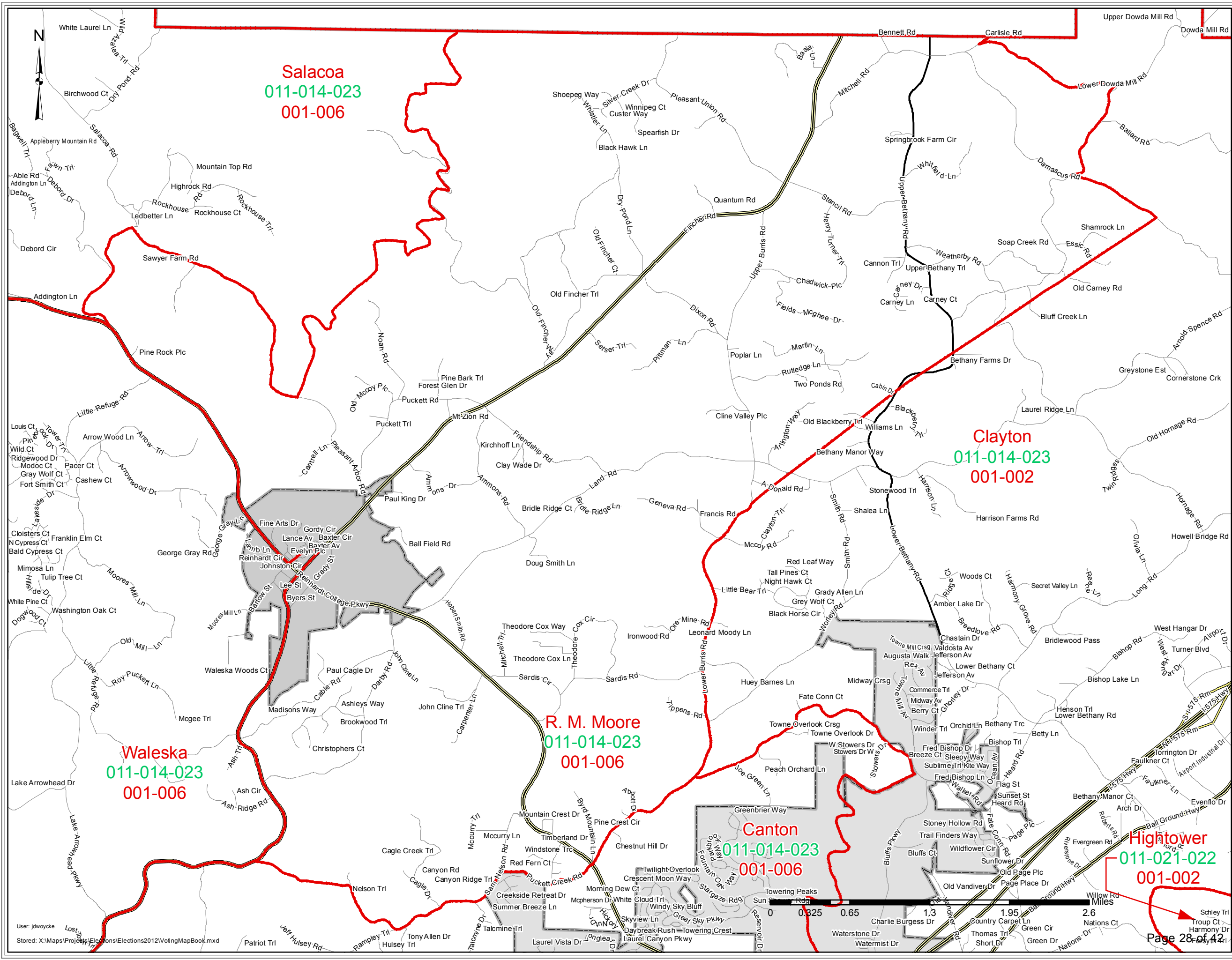
- City and County Boundaries
- Water
- Stream
- Highway
- Highway Right-of-Way
- Ballot Box
- Canal
- Utility Storage
- Waterway Park
- Reservoir
- Waterway
- Cherokee County

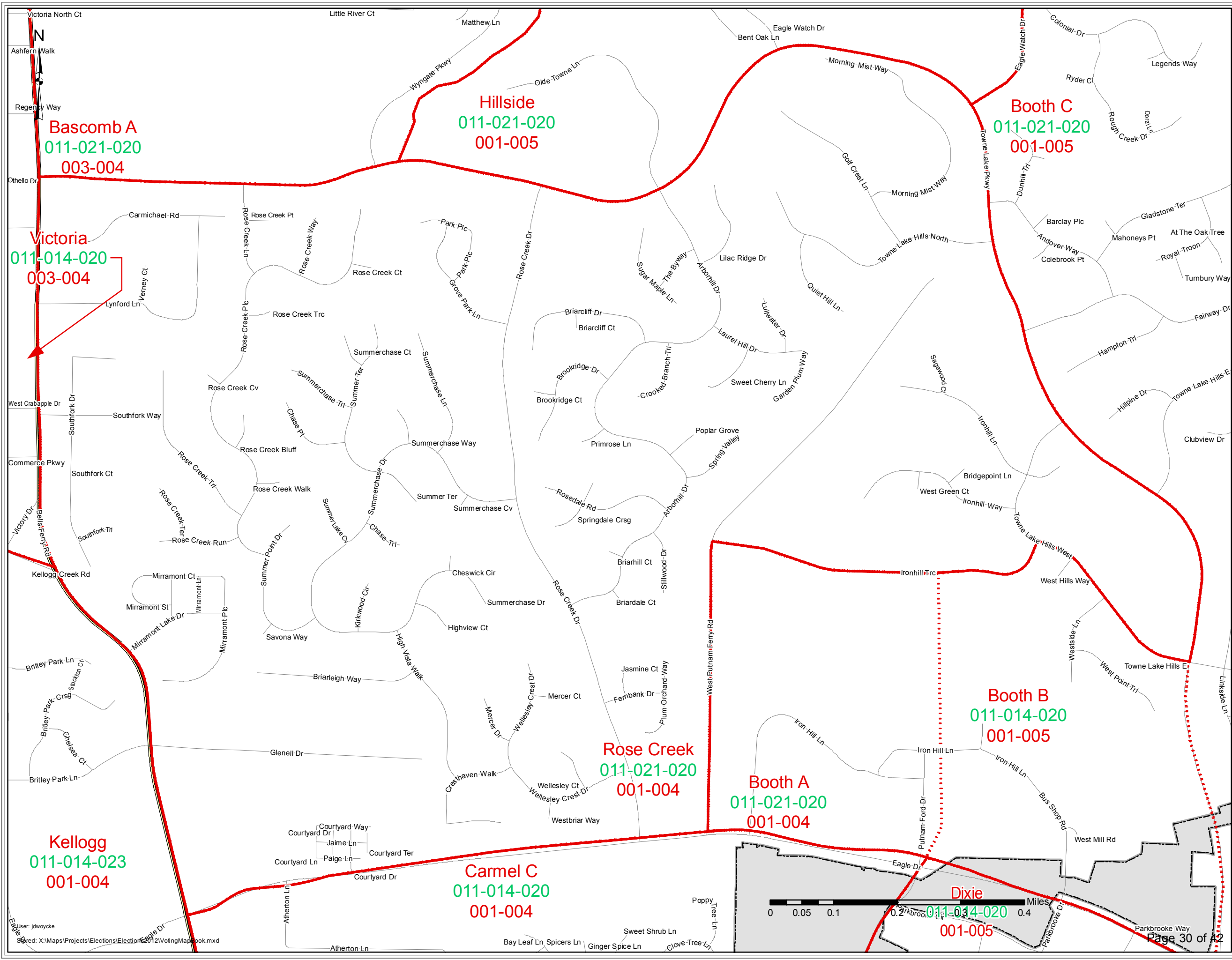
Precinct Codes
 Precinct Name & Precinct Split (if applicable)
 Congress-State Senate-State House
 Commission-School Board

Map Description
 VotingMapBook
 Date of Creation
 3/5/2015
 Produced by:
 Cherokee County GIS



This Map Has Been Compiled From The Most Up To Date And Reliable Sources Available. Cherokee County Assumes No Responsibility For Errors Or Omissions Contained Within This Map. No Warranties or Representations Are Expressed Or Implied In Fact Or In Law.





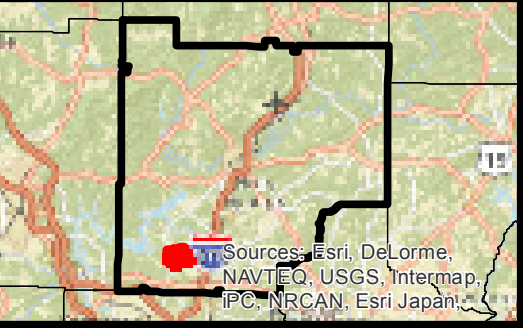
Rose Creek Voting Precinct

Legend

- City and County Boundaries
- Precinct Name & Precinct Split (if applicable)
- Congress-State Senate-State House
- Commission-School Board

Precinct Codes
 Precinct Name & Precinct Split (if applicable)
 Congress-State Senate-State House
 Commission-School Board


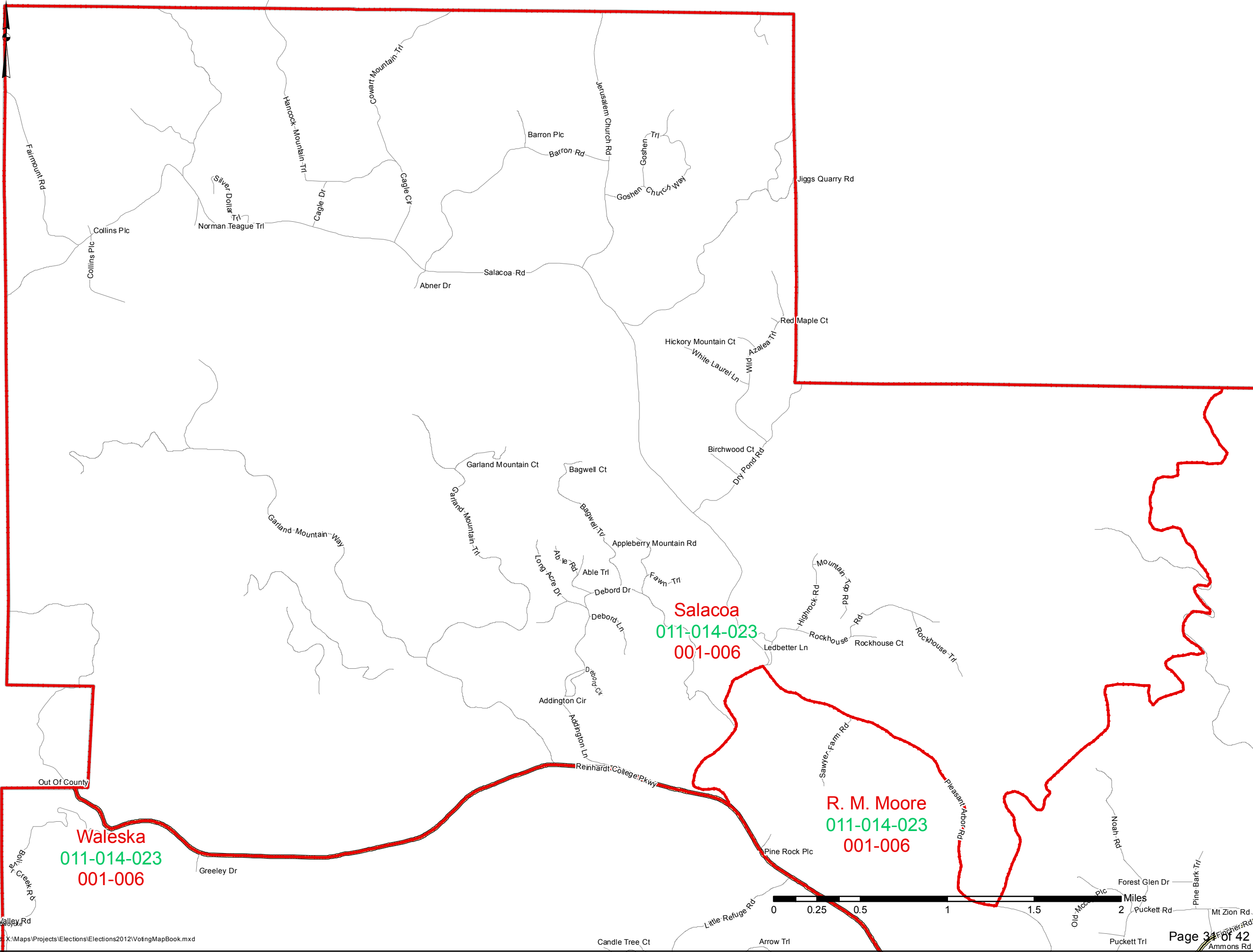
Map Description
 VotingMapBook
 Date of Creation
 3/5/2015
 Produced by:
 Cherokee County GIS



This Map Has Been Compiled From The Most Up To Date And Reliable Sources Available. Cherokee County Assumes No Responsibility For Errors Or Omissions Contained Within This Map. No Warranties or Representations Are Expressed Or Implied In Fact Or In Law.



N



Salacoa Voting Precinct

Legend

- City and County Boundaries
- Precinct Boundary
- State Boundary
- County Boundary
- Interstate
- Highway
- Local Road
- Road
- Ballot Box
- Census
- Utility Service
- Waterline
- Sewer
- Waterline
- Waterline
- Cherokee County

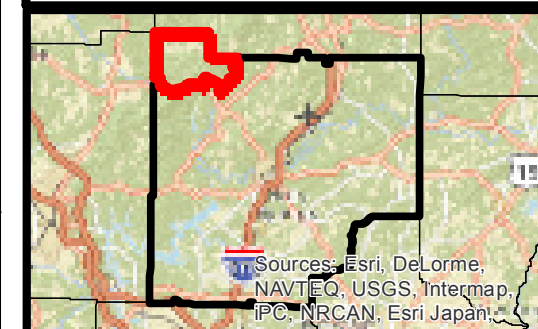
Precinct Codes
 Precinct Name & Precinct Split (if applicable)
 Congress-State Senate-State House
 Commission-School Board

Map Description

VotingMapBook

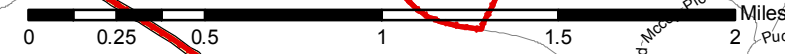
Date of Creation
 3/5/2015


Produced by:
 Cherokee County GIS



Sources: Esri, DeLorme, NAVTEQ, USGS, Intermap, iPC, NRCAN, Esri Japan

This Map Has Been Compiled From The Most Up To Date And Reliable Sources Available. Cherokee County Assumes No Responsibility For Errors Or Omissions Contained Within This Map. No Warranties or Representations Are Expressed Or Implied In Fact Or In Law.





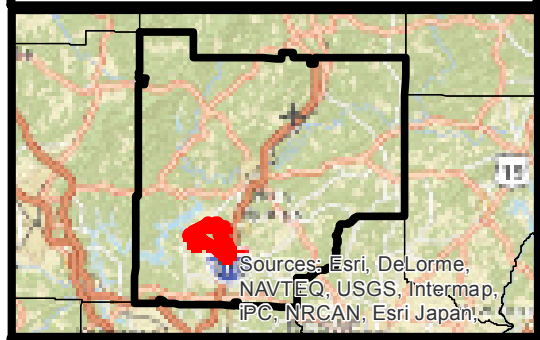
Sixes Voting Precinct

Legend

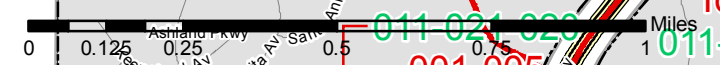
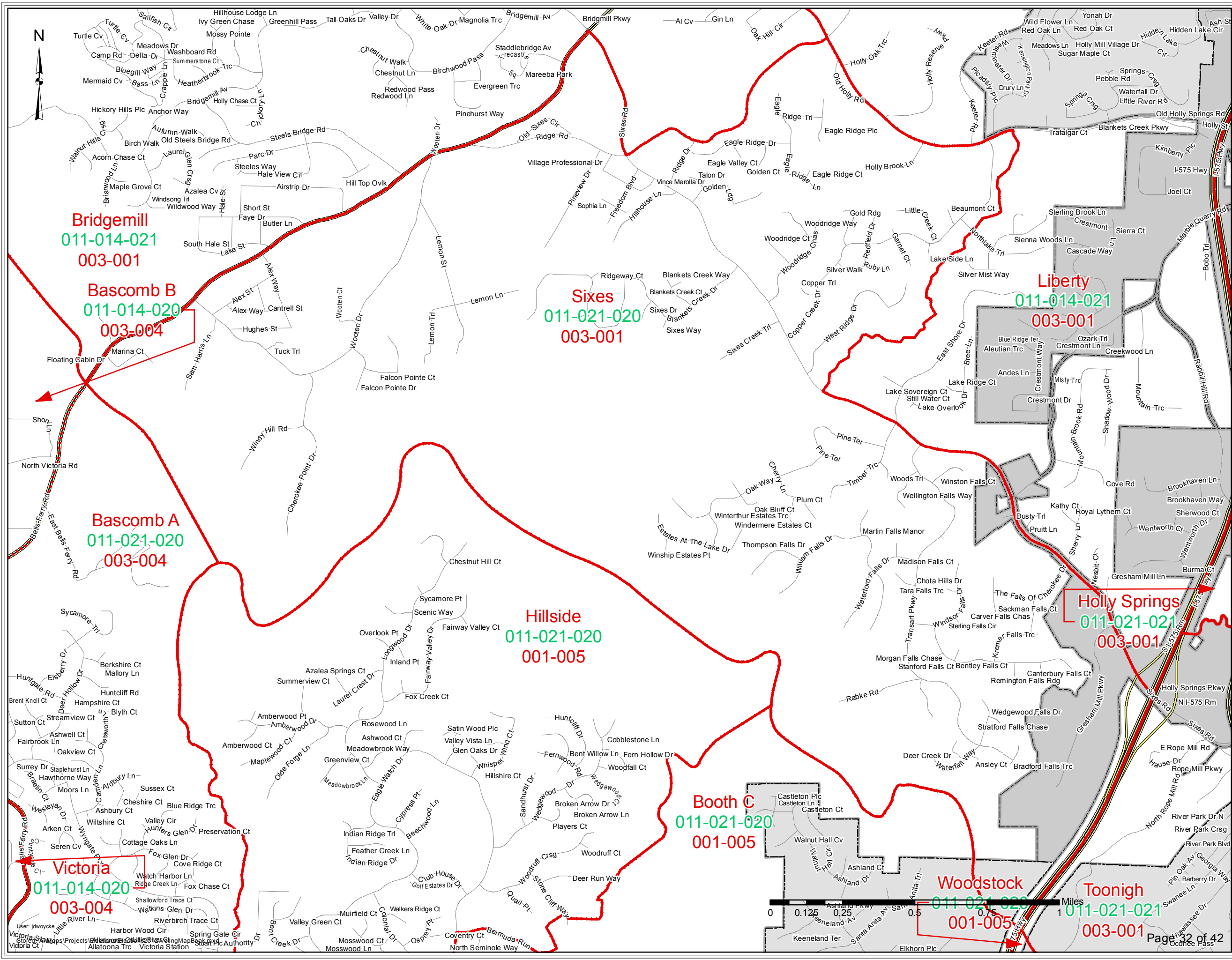
- City and County Boundaries
- State Boundary
- Local Road
- State Road
- Highway
- Highway Ramp
- Water
- Waterway
- Water Park
- Trail
- Interstate
- State Route
- County

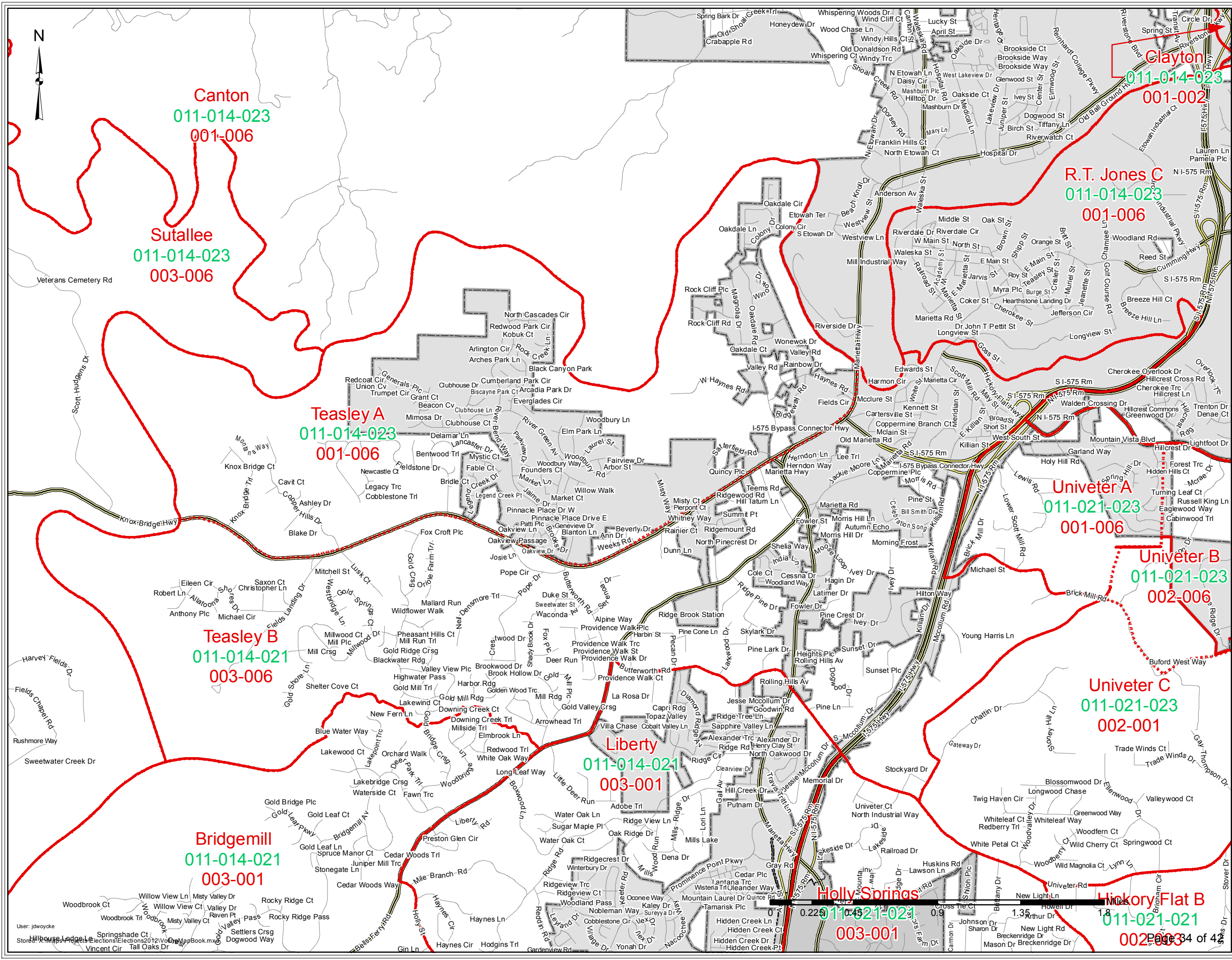
Precinct Codes
 Precinct Name & Precinct Split (if applicable)
 Congress-State Senate-State House
 Commission-School Board

Map Description
 VotingMapBook
 Date of Creation
 3/5/2015
 Produced by:
 Cherokee County GIS



Sources: Esri, DeLorme, NAVTEQ, USGS, Intermap, iPC, NRCAN, Esri Japan





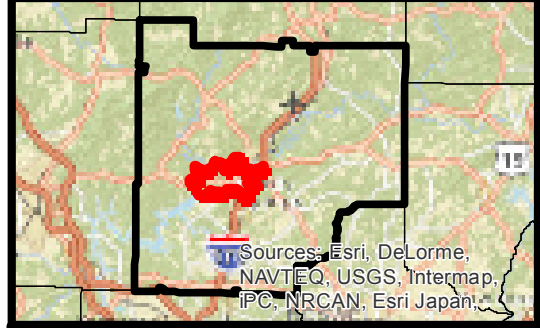
Teasley Voting Precinct

Legend

	City and County Boundaries
	Precinct Boundaries
	Local Roads
	State Roads
	Highways
	Highway Right-of-Way
	Water
	Waterway
	Waterway Right-of-Way
	Unincorporated Area

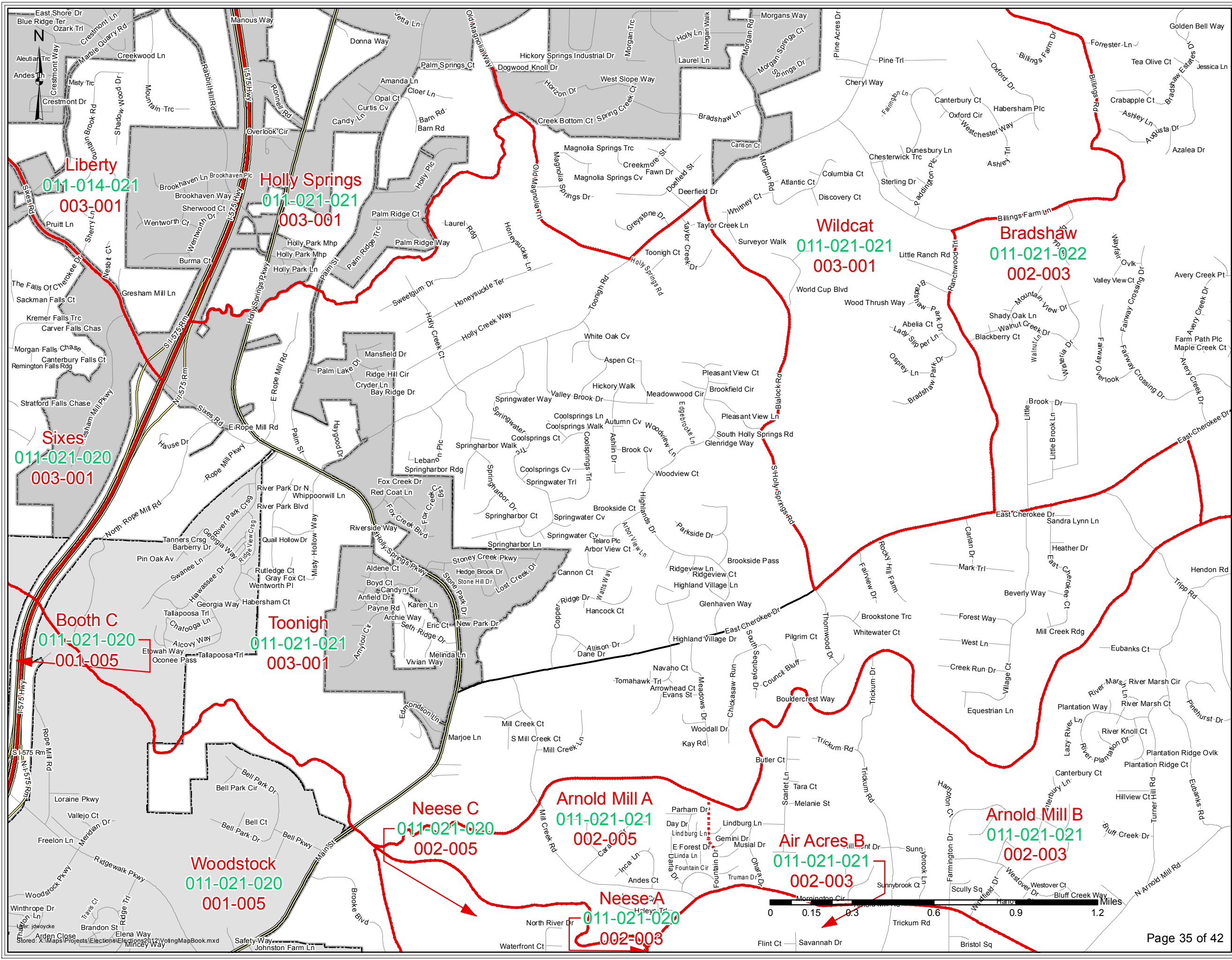
Precinct Codes
Precinct Name & Precinct Split (if applicable)
Congress-State Senate-State House
Commission-School Board

Map Description
 VotingMapBook
 Date of Creation
 3/5/2015
 Produced by:
 Cherokee County GIS



Sources: Esri, DeLorme, NAVTEQ, USGS, Intermap, iPC, NRCAN, Esri Japan

This Map Has Been Compiled From The Most Up To Date And Reliable Sources Available. Cherokee County Assumes No Responsibility For Errors Or Omissions Contained Within This Map. No Warranties or Representations Are Expressed Or Implied In Fact Or In Law.



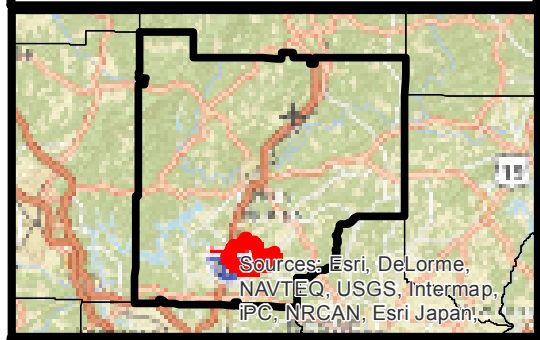
Toonigh Voting Precinct

Legend


	City and County Boundaries
	City Boundaries
	State Boundaries
	Highway
	Highway Right-of-Way
	Water
	Water Right-of-Way
	Forest
	Unimproved Land
	Other

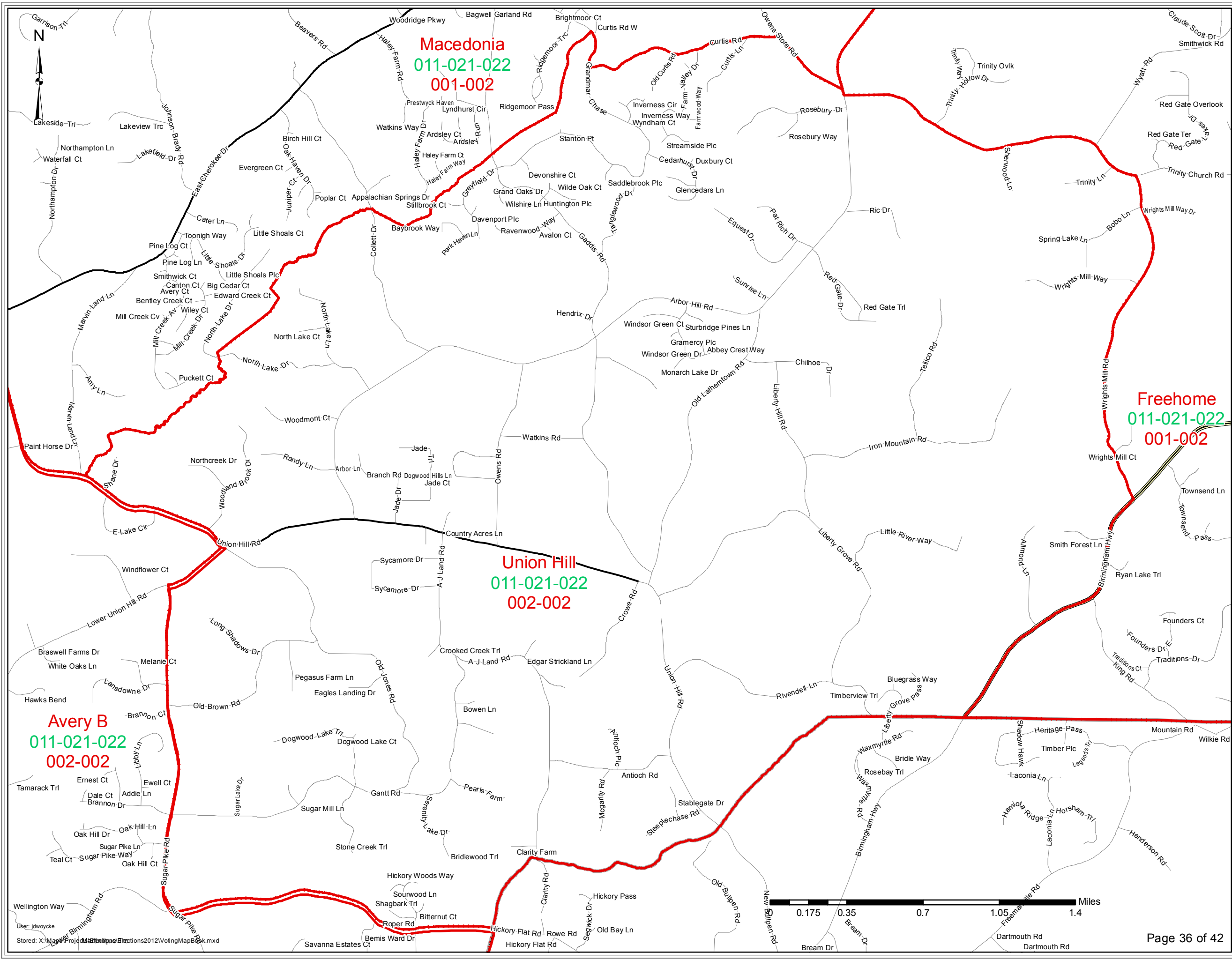
Precinct Codes
Precinct Name & Precinct Split (if applicable)
Congress-State Senate-State House
Commission-School Board

Map Description
 VotingMapBook
 Date of Creation
 3/5/2015
 Produced by:
 Cherokee County GIS



Sources: Esri, DeLorme, NAVTEQ, USGS, Intermap, iPC, NRCAN, Esri Japan





Macedonia
 011-021-022
 001-002

Freehome
 011-021-022
 001-002

Union Hill
 011-021-022
 002-002

Avery B
 011-021-022
 002-002



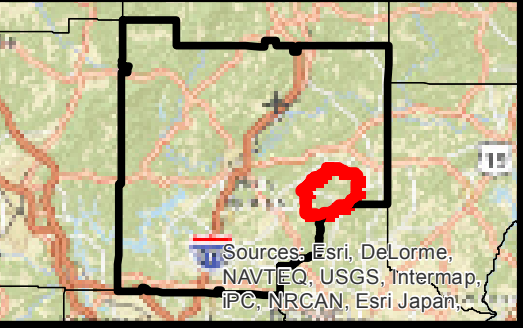
Union Hill Voting Precinct

Legend

	Voting Precinct		City and County Boundaries
	State Boundary		Water
	Local Road		Canal
	Stream		Utility Storage
	Highway		Waterline Park
	Highway Ramp		Railroad
			Waterline
			Health Line
			Cherokee County

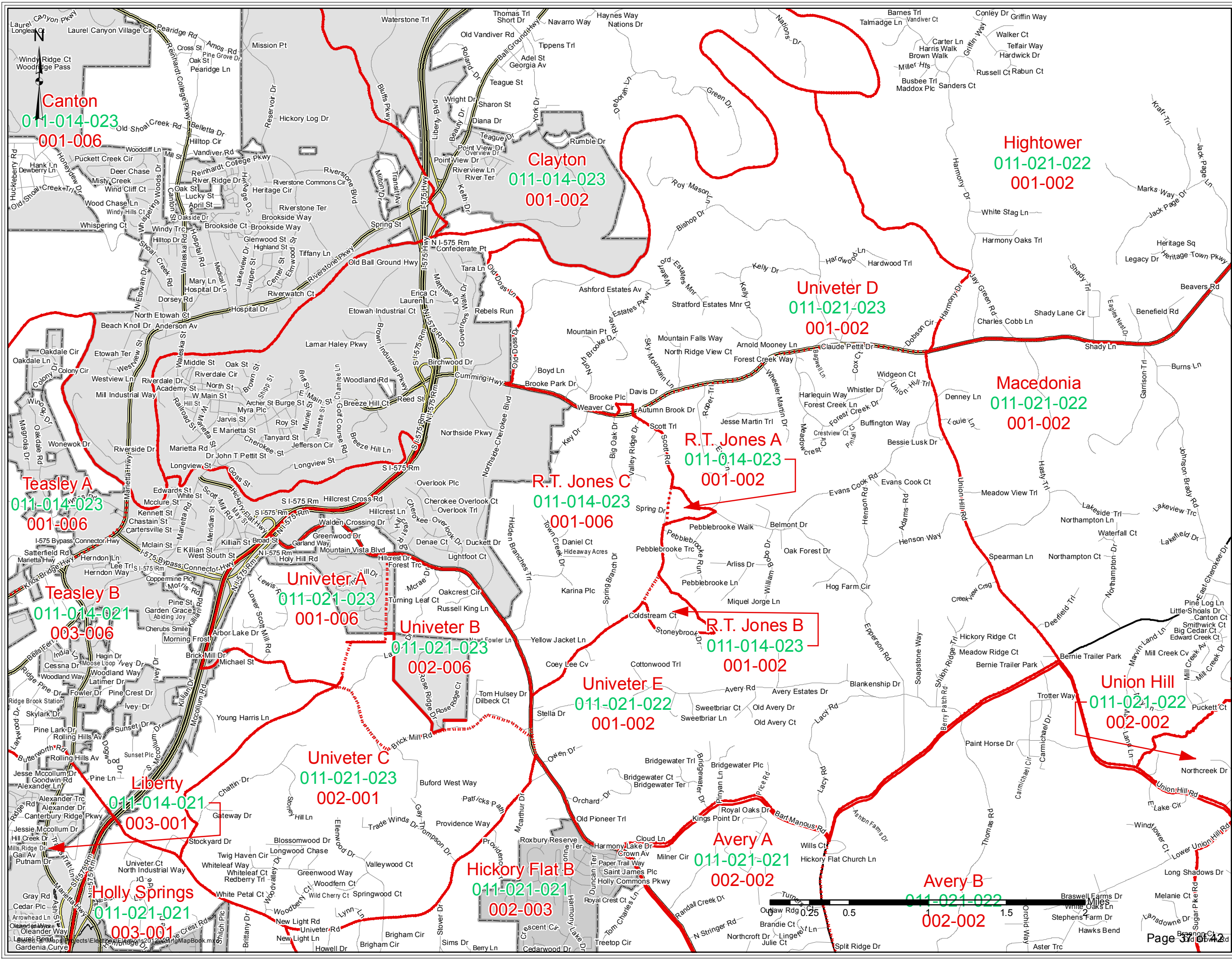
Precinct Codes
 Precinct Name & Precinct Split (if applicable)
 Congress-State Senate-State House
 Commission-School Board

Map Description
 VotingMapBook
 Date of Creation
 3/5/2015
 Produced by:
 Cherokee County GIS



Sources: Esri, DeLorme, NAVTEQ, USGS, Intermap, iPC, NRCAN, Esri Japan

This Map Has Been Compiled From The Most Up To Date And Reliable Sources Available. Cherokee County Assumes No Responsibility For Errors Or Omissions Contained Within This Map. No Warranties or Representations Are Expressed Or Implied In Fact Or In Law.



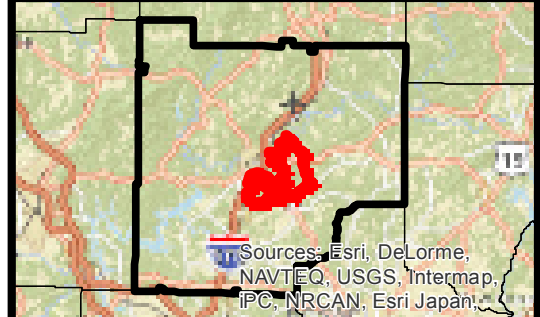
Univeter Voting Precinct

Legend

	City and County Boundaries
	Water
	Local Road
	State Road
	Interstate
	Highway Right-of-Way
	City
	County
	Water Park
	Reservoir
	Unincorporated Area
	Other


Precinct Codes
 Precinct Name & Precinct Split (if applicable)
 Congress-State Senate-State House
 Commission-School Board

Map Description
 VotingMapBook
 Date of Creation
 3/5/2015
 Produced by:
 Cherokee County GIS



Sources: Esri, DeLorme, NAVTEQ, USGS, Intermap, IPC, NRCAN, Esri Japan

This Map Has Been Compiled From The Most Up To Date And Reliable Sources Available. Cherokee County Assumes No Responsibility For Errors Or Omissions Contained Within This Map. No Warranties or Representations Are Expressed Or Implied In Fact Or In Law.



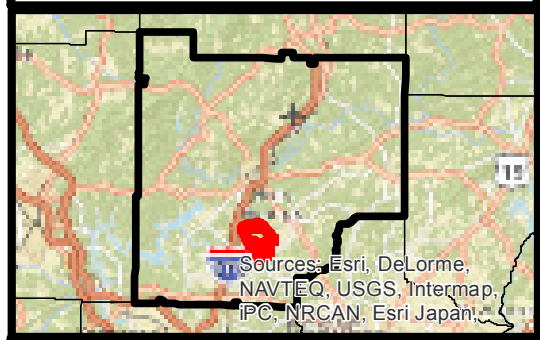
Wildcat Voting Precinct

Legend

- City and County Boundaries
- City
- County
- State
- Water
- Waterway
- Water Park
- Water
- Water
- Water
- Water
- Cherokee County

Precinct Codes
 Precinct Name & Precinct Split (if applicable)
 Congress-State Senate-State House
 Commission-School Board

Map Description
 VotingMapBook
 Date of Creation
 3/5/2015
 Produced by:
 Cherokee County GIS



This Map Has Been Compiled From The Most Up To Date And Reliable Sources Available. Cherokee County Assumes No Responsibility For Errors Or Omissions Contained Within This Map. No Warranties or Representations Are Expressed Or Implied In Fact Or In Law.

